R-39, Elliðaár area
Televiewer

Well R-39
Identity no: 5039

Date of logging: 22nd December 2020
Depth interval: 970-1492 m
Magnetic declination at the time of logging: 12.69°W

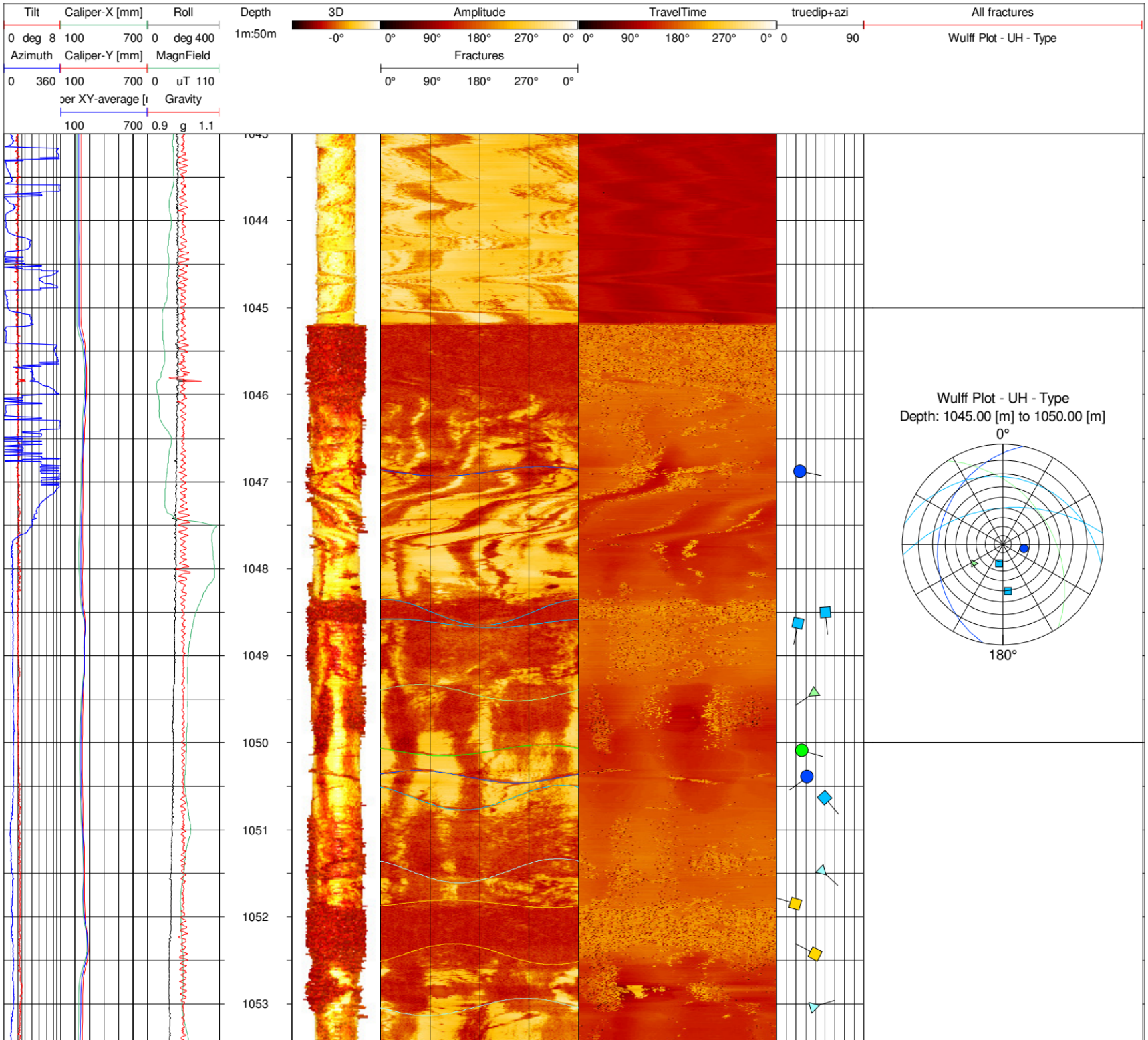

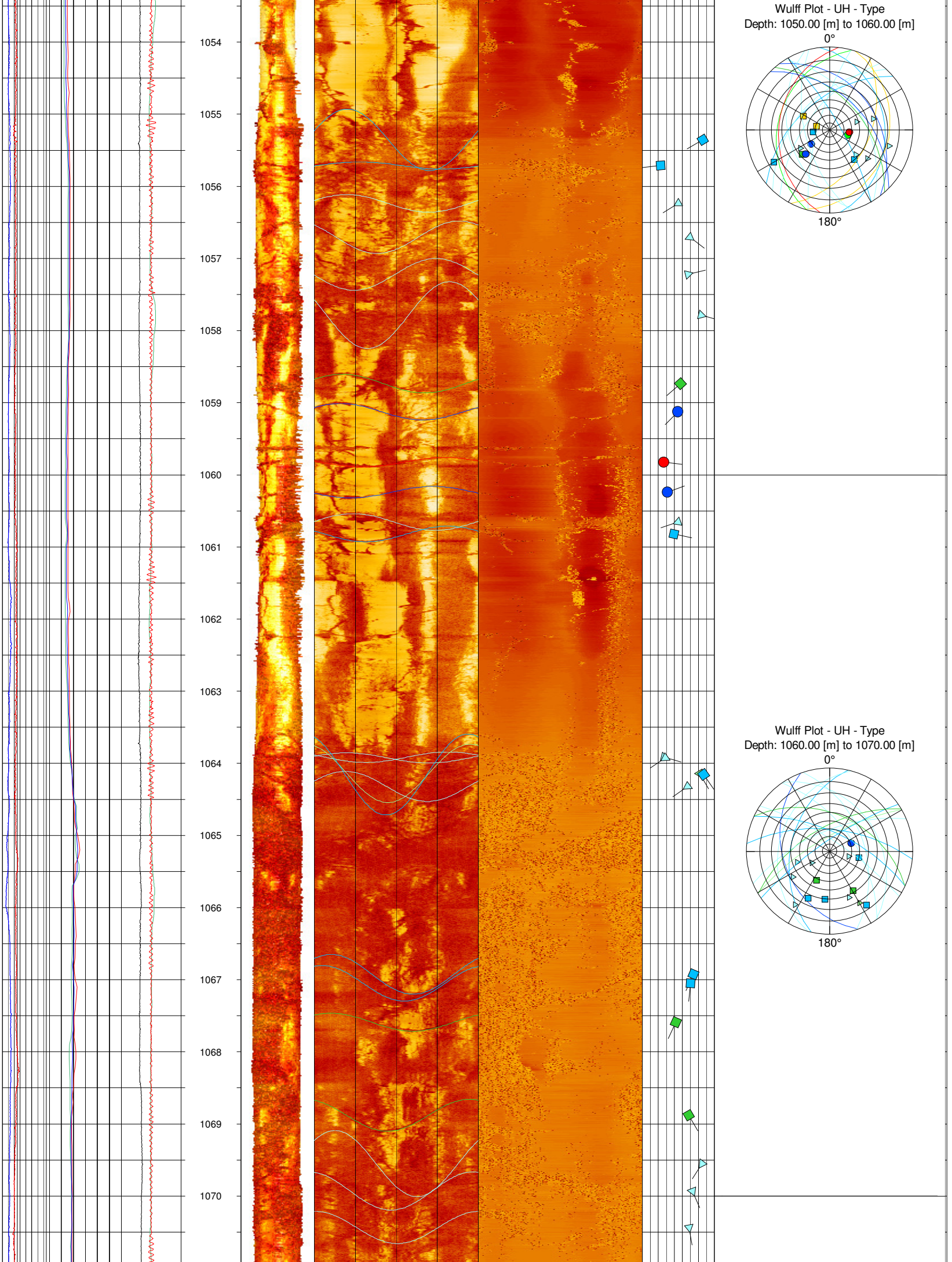
1054
1055
1056
1057
1058
1059
1060
1061
1062
1063
1064
1065
1066
1067
1068
1069
1070
Wulff Plot - UH - Type
Depth: 1050.00 [m] to 1060.00 [m]
0°
180°
Wulff Plot - UH - Type
Depth: 1060.00 [m] to 1070.00 [m]
0°
180°

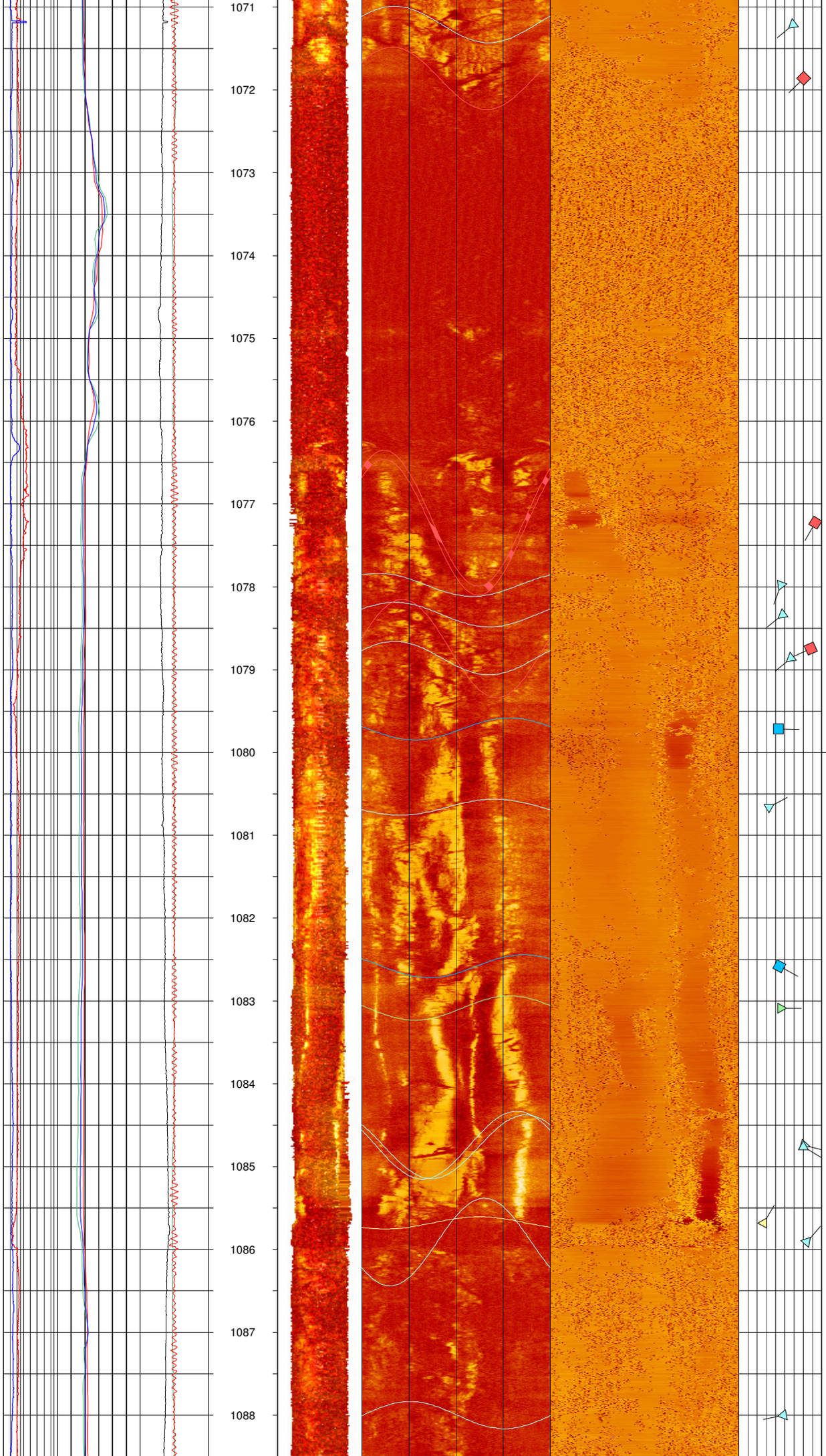

Wulff Plot - UH - Type
Depth: 1070.00 [m] to 1080.00 [m]

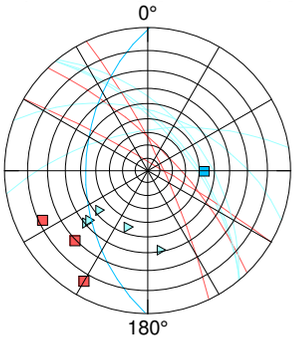

Wulff Plot - UH - Type
Depth: 1080.00 [m] to 1090.00 [m]

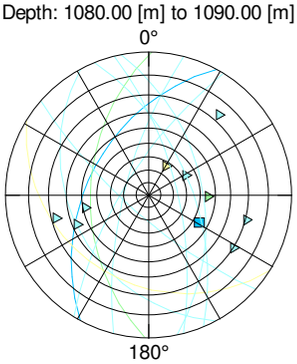

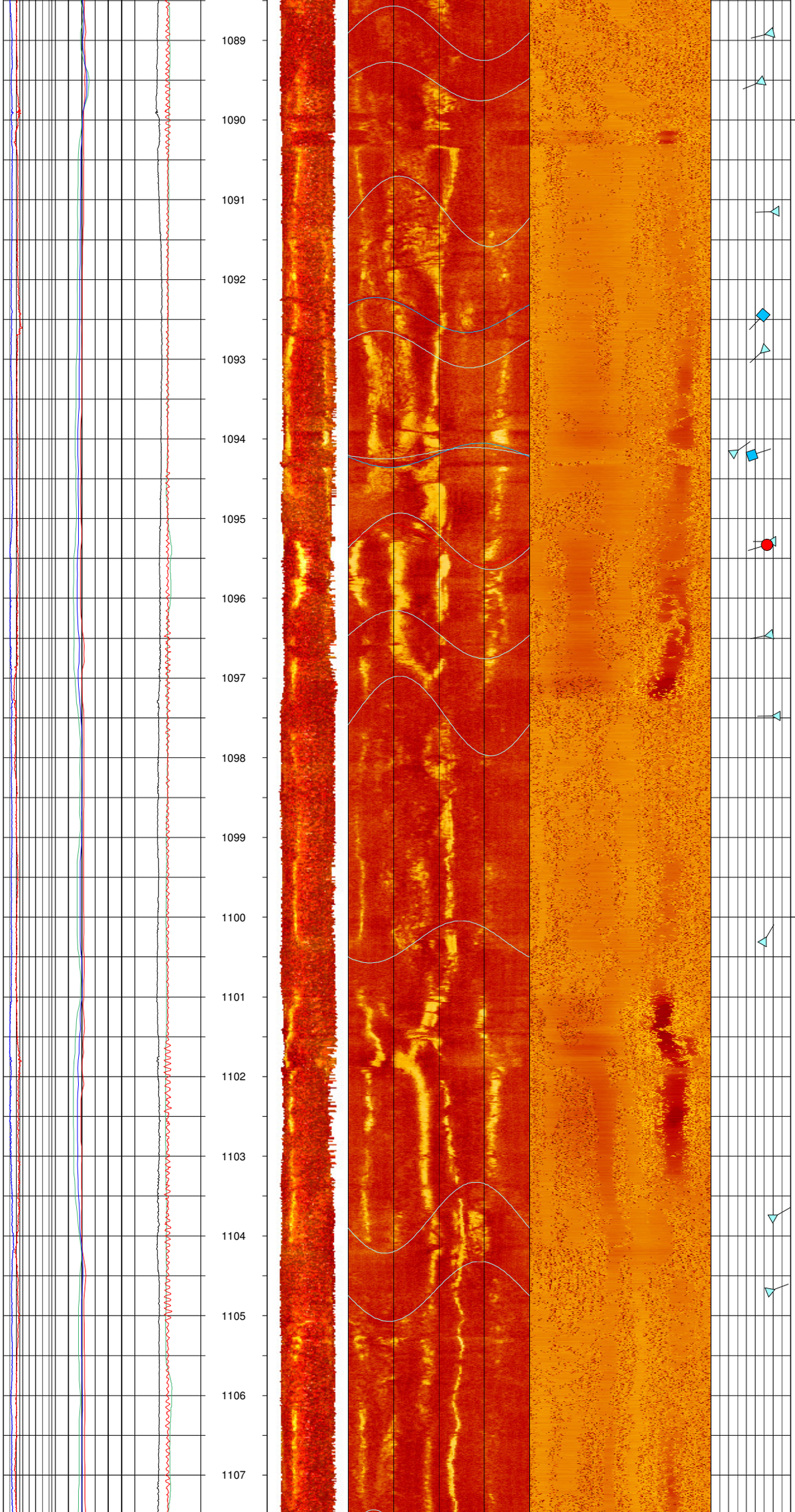
1089
1090
1091
1092
1093
1094
1095
1096
1097
1098
1099
1100
1101
1102
1103
1104
1105
1106
1107

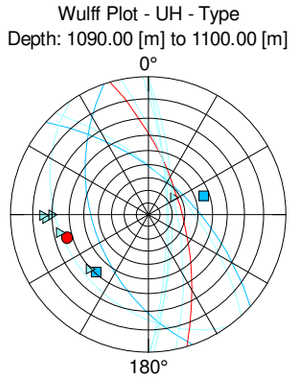
Wulff Plot - UH - Type
Depth: 1090.00 [m] to 1100.00 [m]
0°
180°

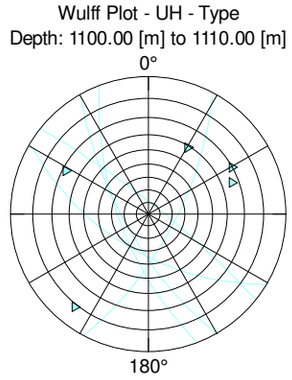
Wulff Plot - UH - Type
Depth: 1100.00 [m] to 1110.00 [m]
0°
180°

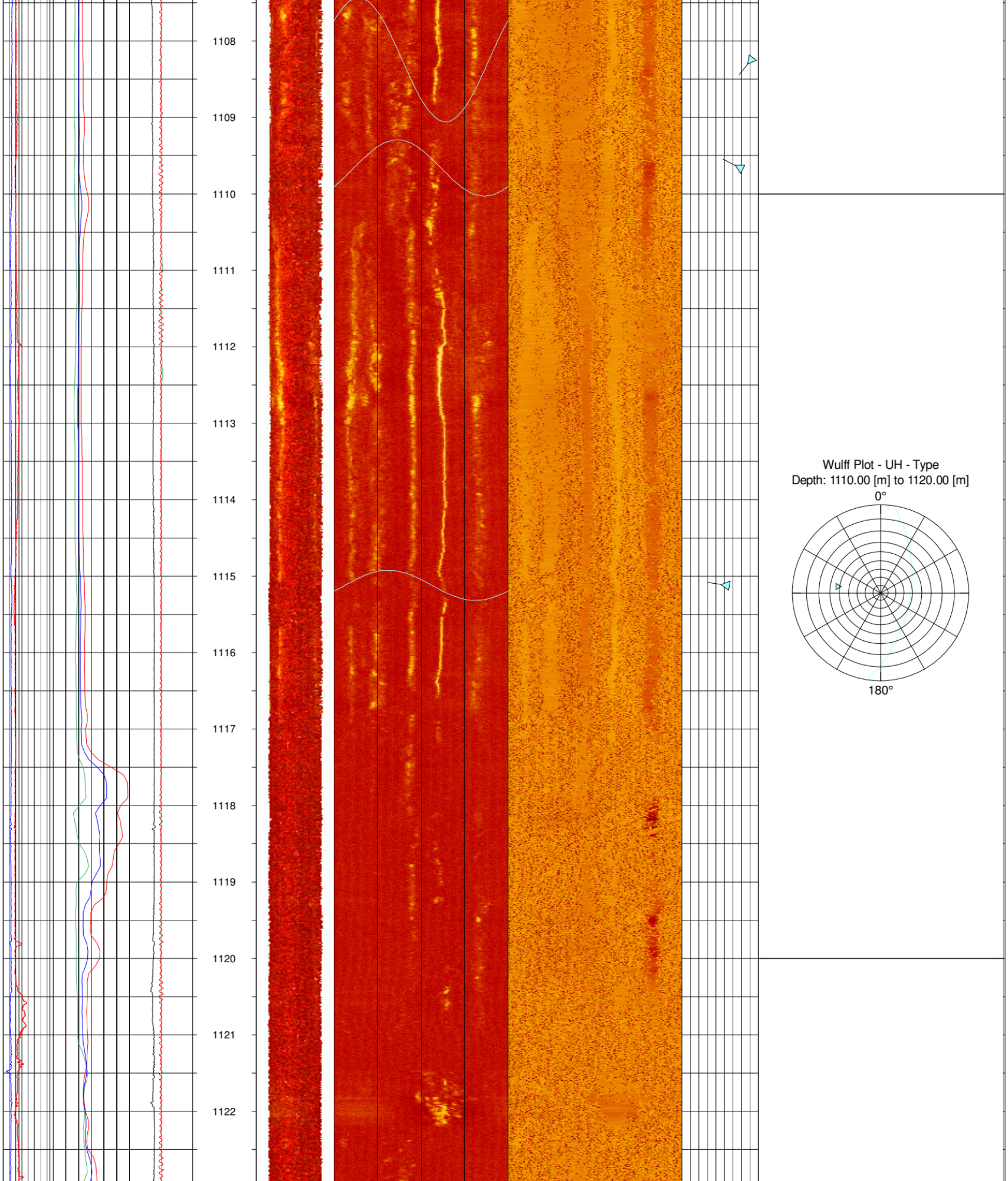
1108
1109
1110
1111
1112
1113
1114
1115
1116
1117
1118
1119
1120
1121
1122
Wulff Plot - UH - Type
Depth: 1110.00 [m] to 1120.00 [m]
0°
180°

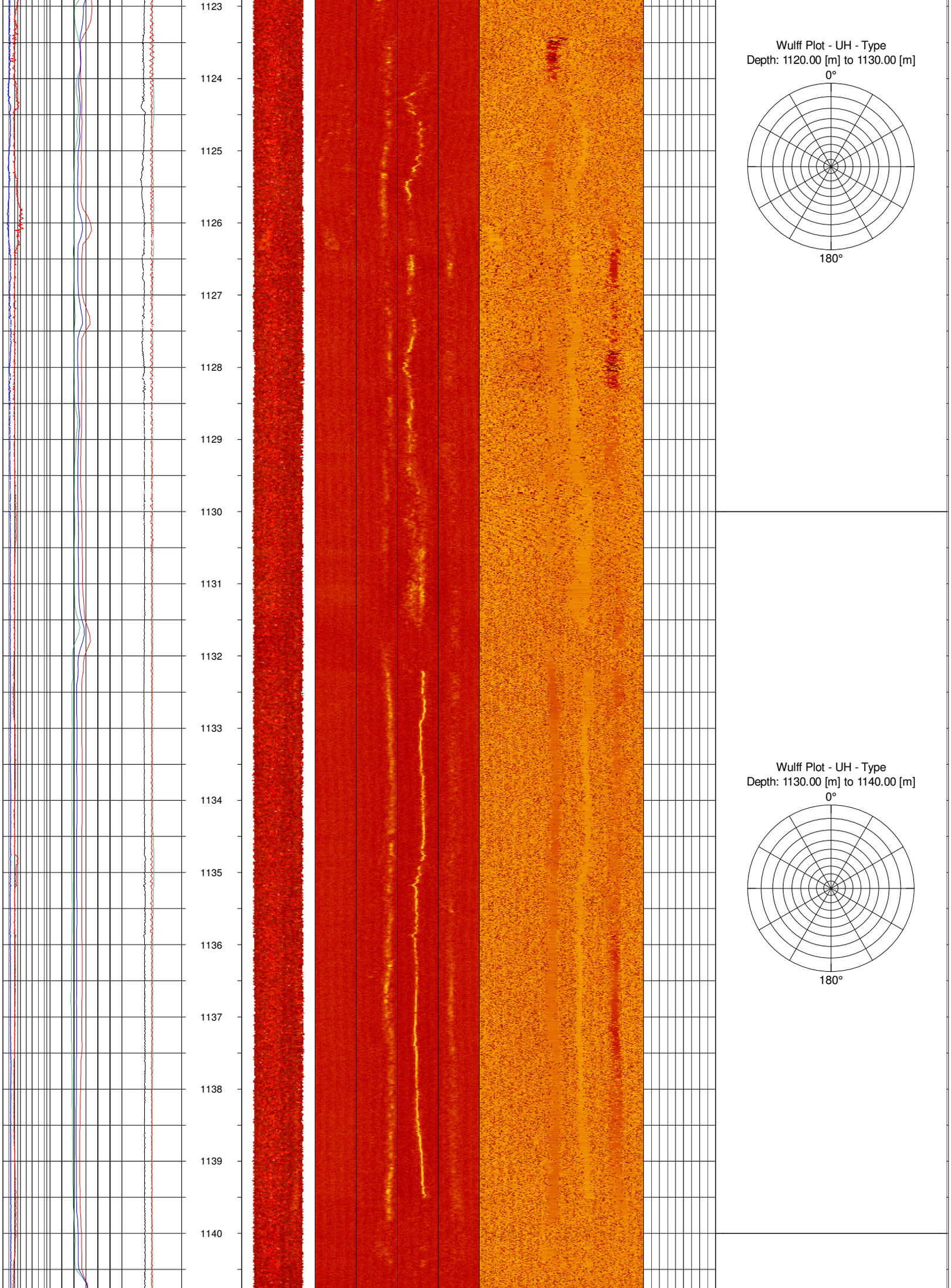
1123
1124
1125
1126
1127
1128
1129
1130
1131
1132
1133
1134
1135
1136
1137
1138
1139
1140
Wulff Plot - UH - Type
Depth: 1120.00 [m] to 1130.00 [m]
0°
180°
Wulff Plot - UH - Type
Depth: 1130.00 [m] to 1140.00 [m]
0°
180°



Wulff Plot - UH - Type
Depth: 1140.00 [m] to 1150.00 [m]

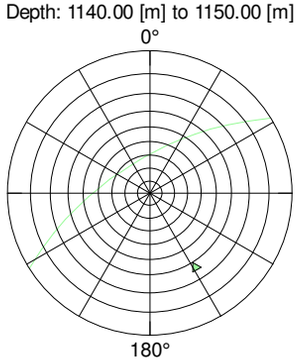

Wulff Plot - UH - Type
Depth: 1150.00 [m] to 1160.00 [m]

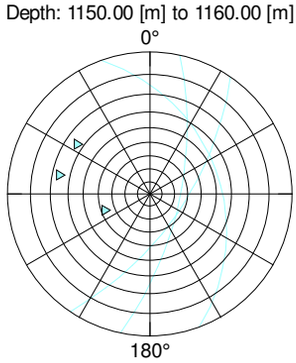

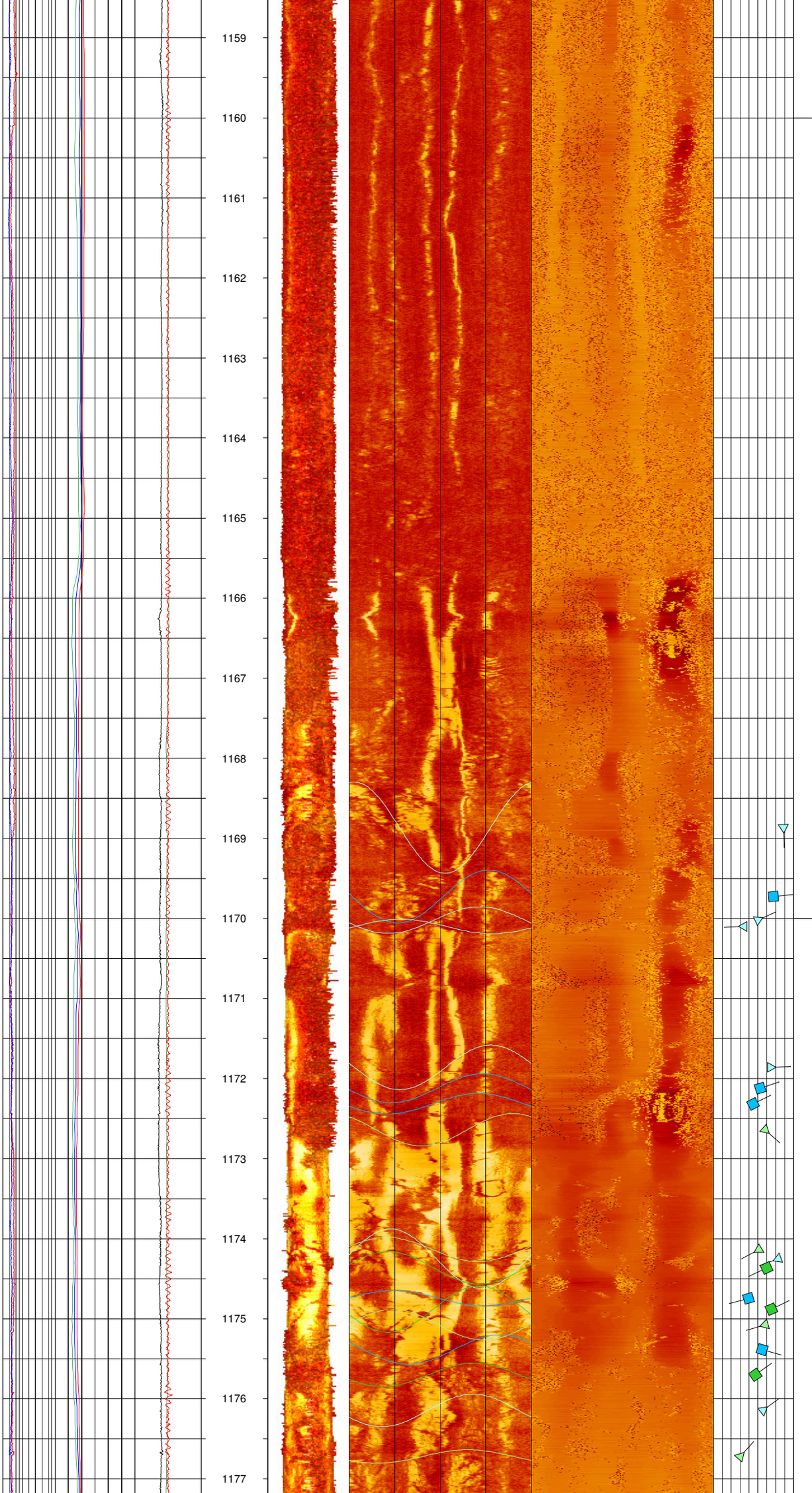

Wulff Plot - UH - Type
Depth: 1160.00 [m] to 1170.00 [m]

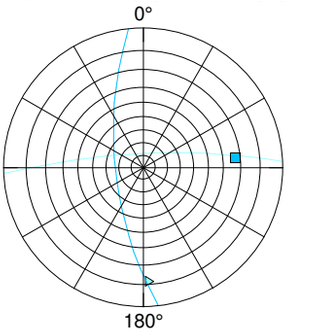

Wulff Plot - UH - Type
Depth: 1170.00 [m] to 1180.00 [m]

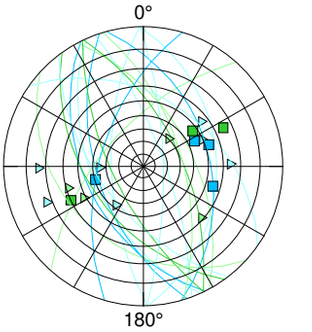

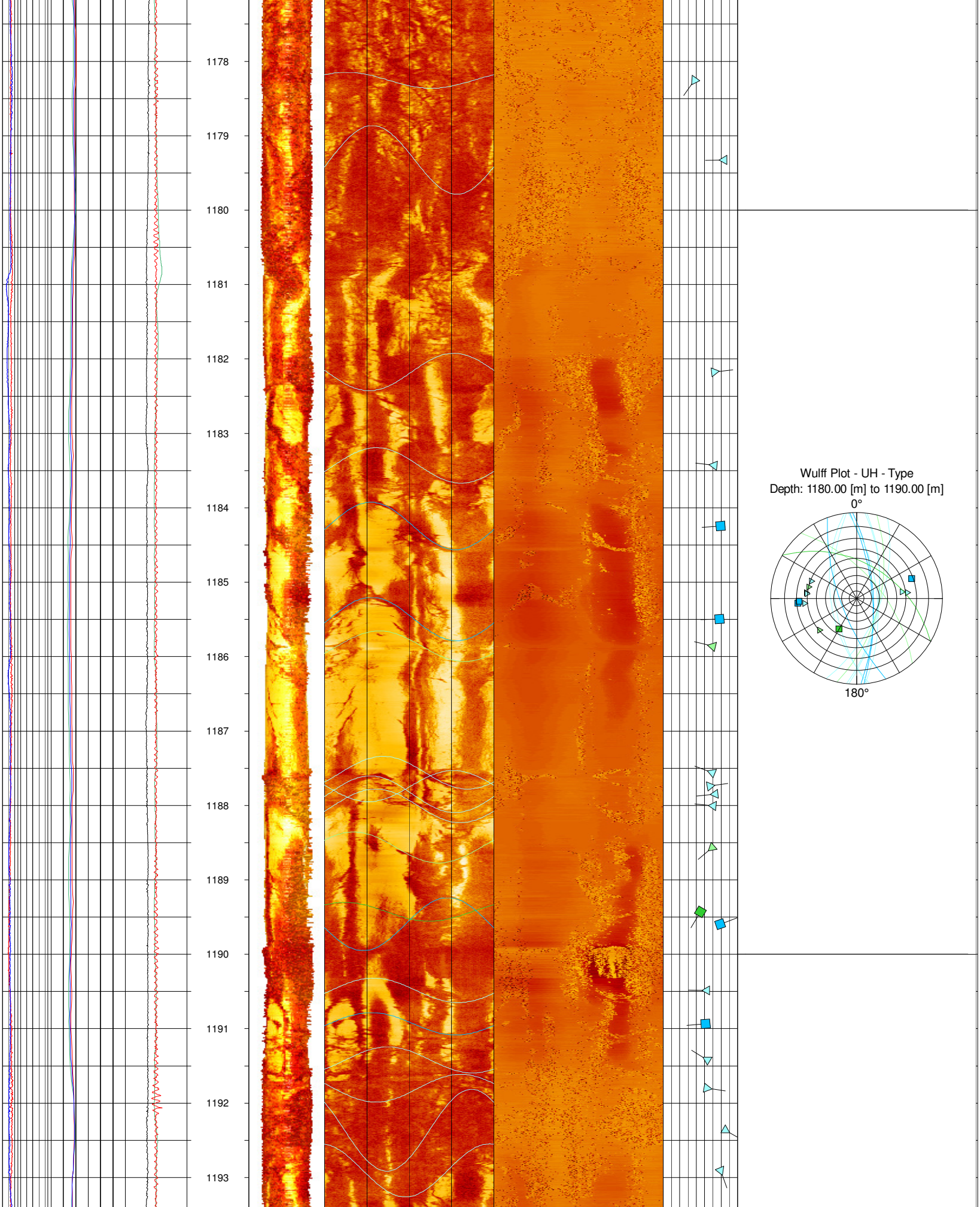
1178
1179
1180
1181
1182
1183
1184
1185
1186
1187
1188
1189
1190
1191
1192
1193
Wulff Plot - UH - Type
Depth: 1180.00 [m] to 1190.00 [m]
0°
180°

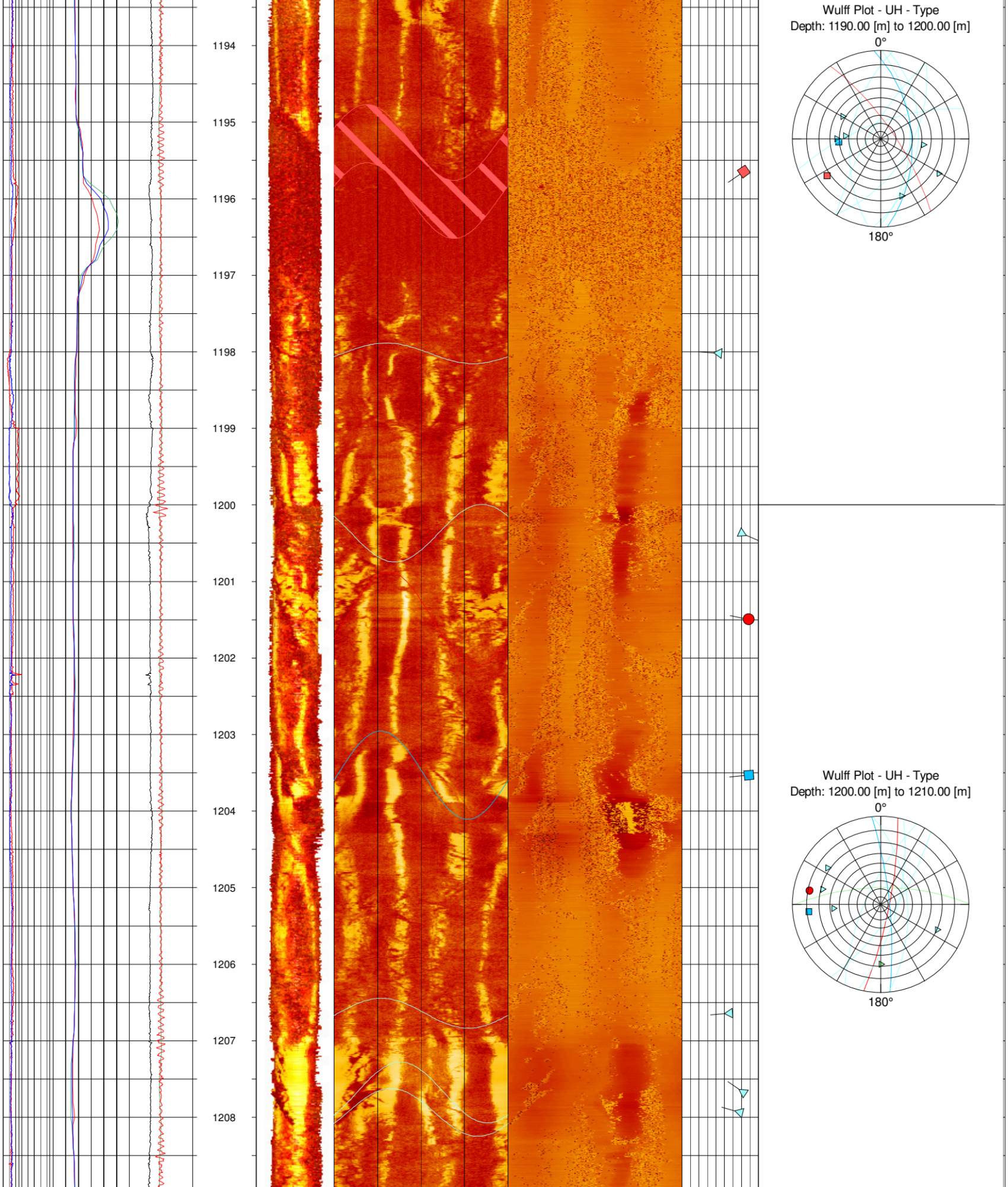
1194
1195
1196
1197
1198
1199
1200
1201
1202
1203
1204
1205
1206
1207
1208
Wulff Plot - UH - Type
Depth: 1190.00 [m] to 1200.00 [m]
0°
180°
Wulff Plot - UH - Type
Depth: 1200.00 [m] to 1210.00 [m]
0°
180°

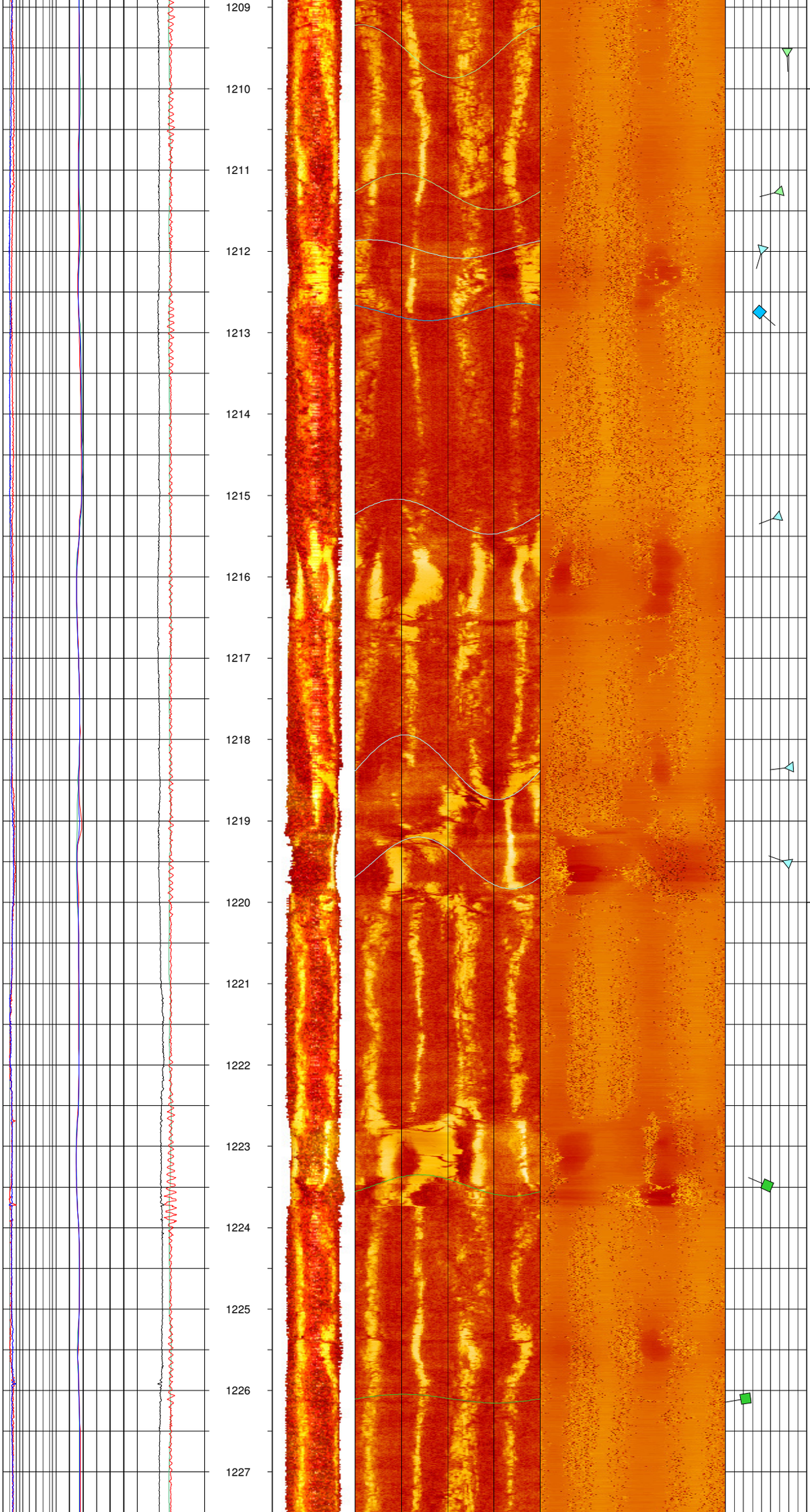

Wulff Plot - UH - Type
Depth: 1210.00 [m] to 1220.00 [m]

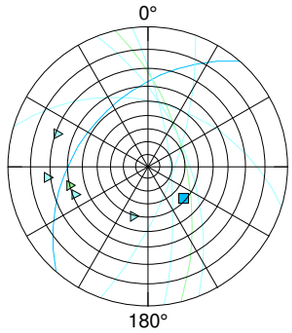

Wulff Plot - UH - Type
Depth: 1220.00 [m] to 1230.00 [m]

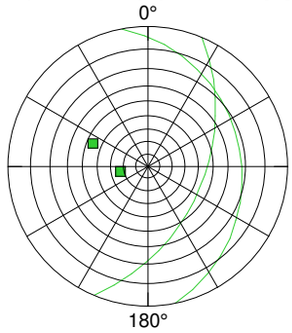

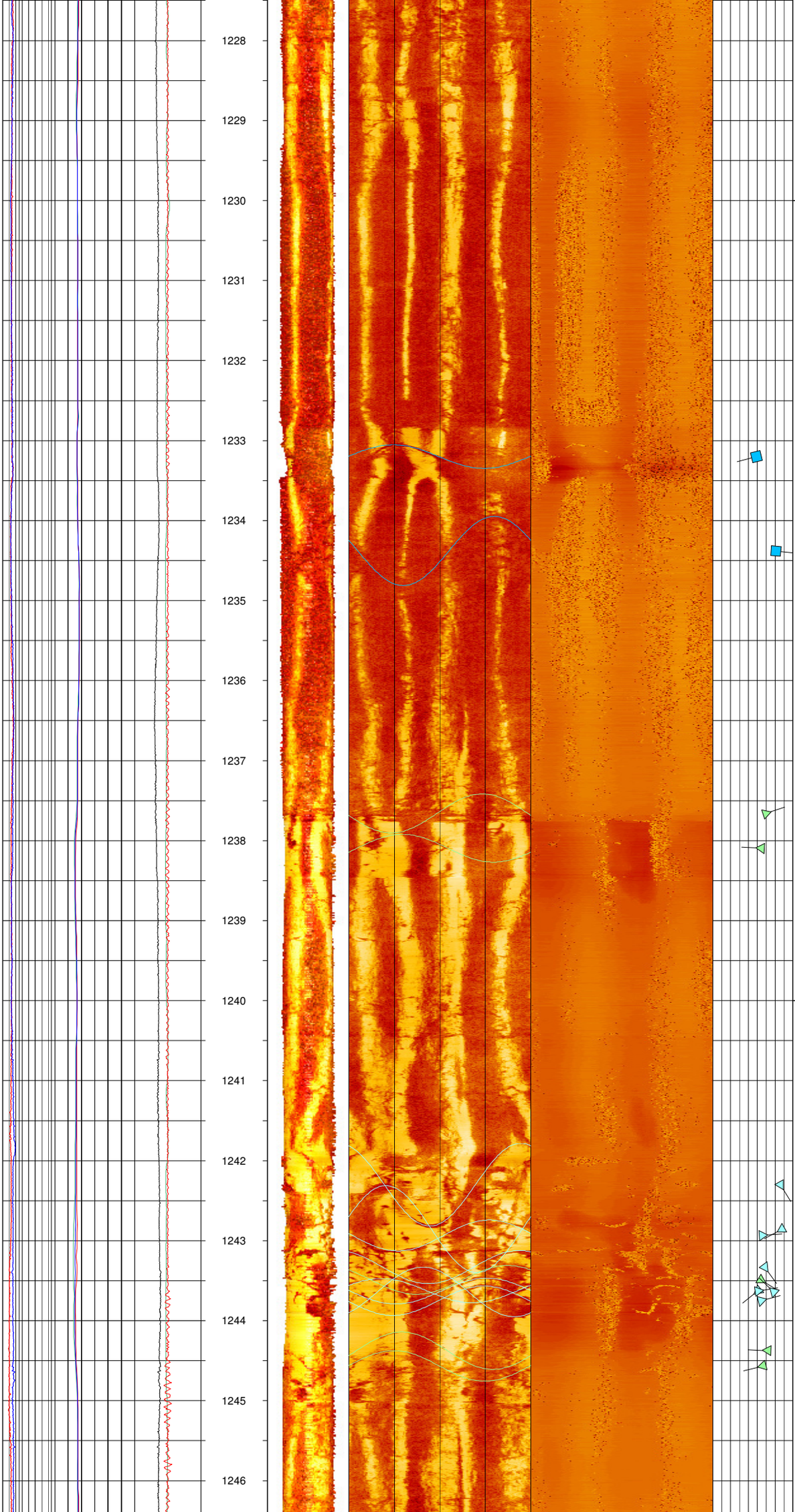

Wulff Plot - UH - Type
Depth: 1230.00 [m] to 1240.00 [m]

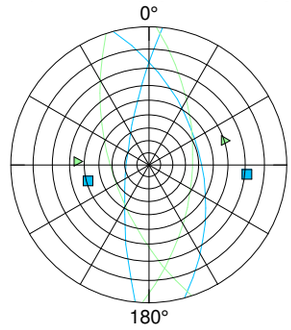

Wulff Plot - UH - Type
Depth: 1240.00 [m] to 1250.00 [m]

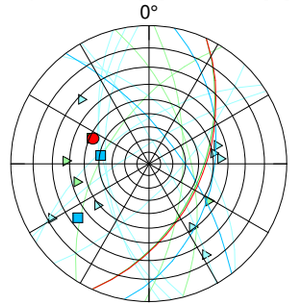

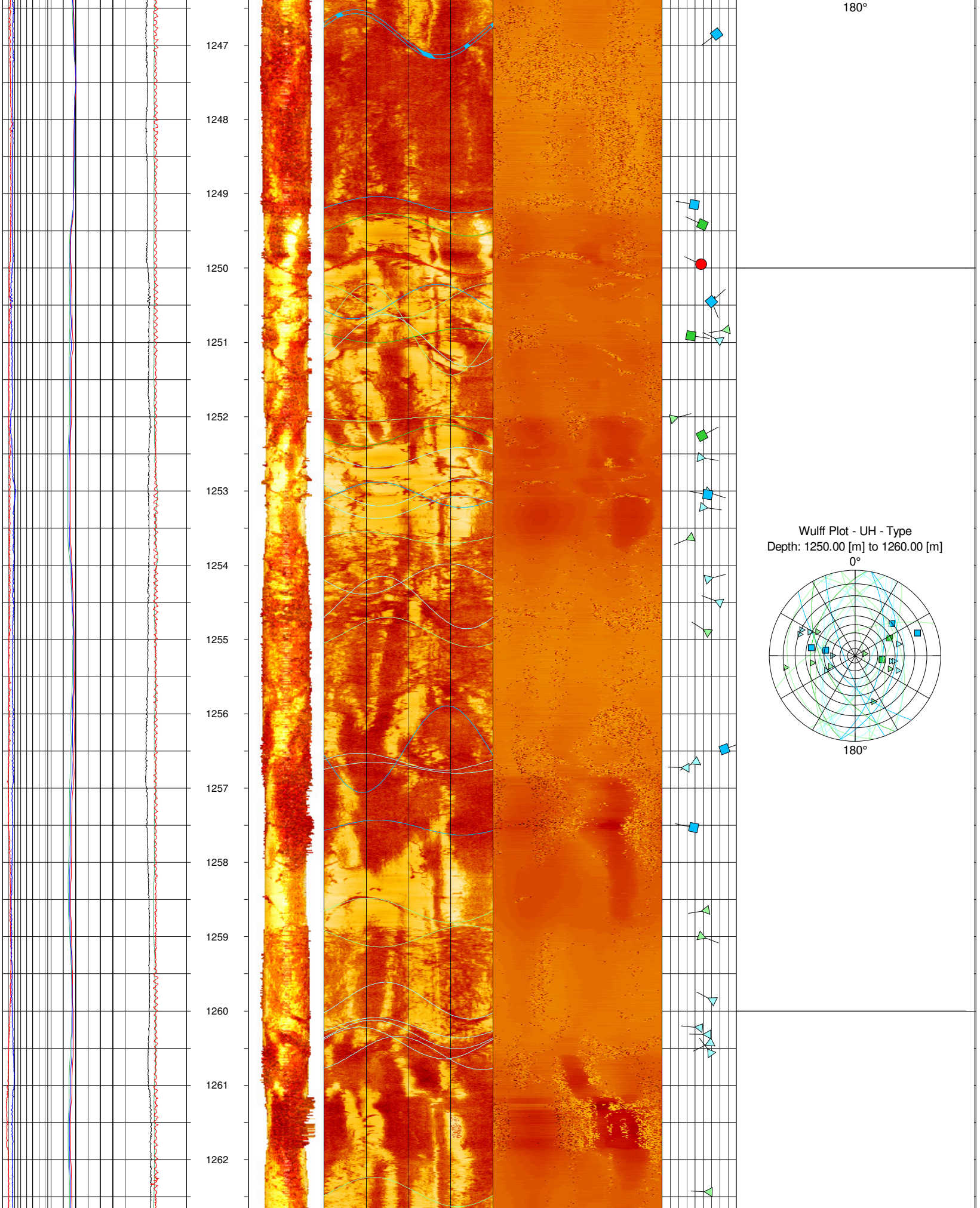
180°
1247
1248
1249
1250
1251
1252
1253
1254
1255
1256
1257
1258
1259
1260
1261
1262
Wulff Plot - UH - Type
Depth: 1250.00 [m] to 1260.00 [m]
0°
180°

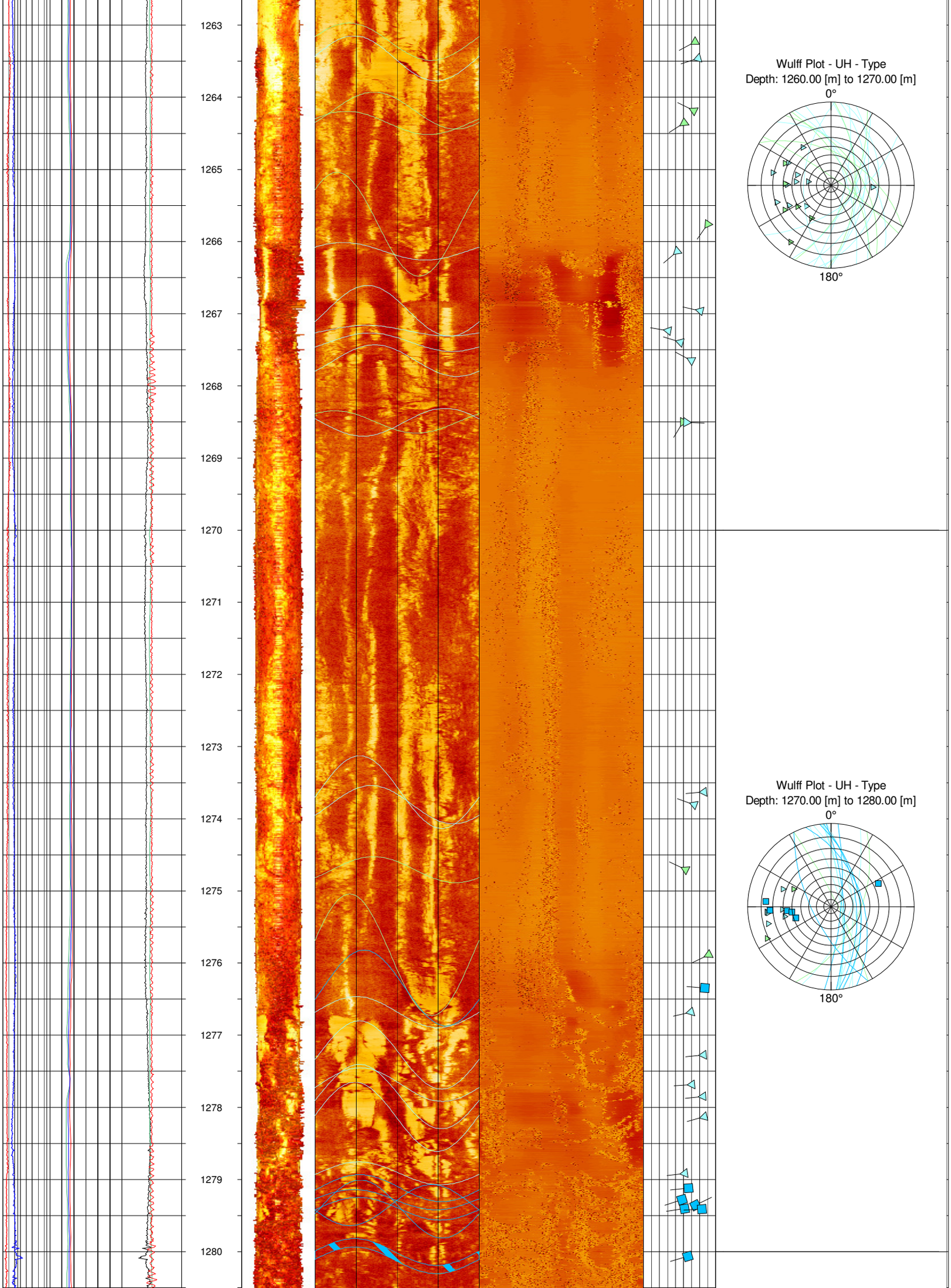
1263
1264
1265
1266
1267
1268
1269
1270
1271
1272
1273
1274
1275
1276
1277
1278
1279
1280
Wulff Plot - UH - Type
Depth: 1260.00 [m] to 1270.00 [m]
0°
180°
Wulff Plot - UH - Type
Depth: 1270.00 [m] to 1280.00 [m]
0°
180°

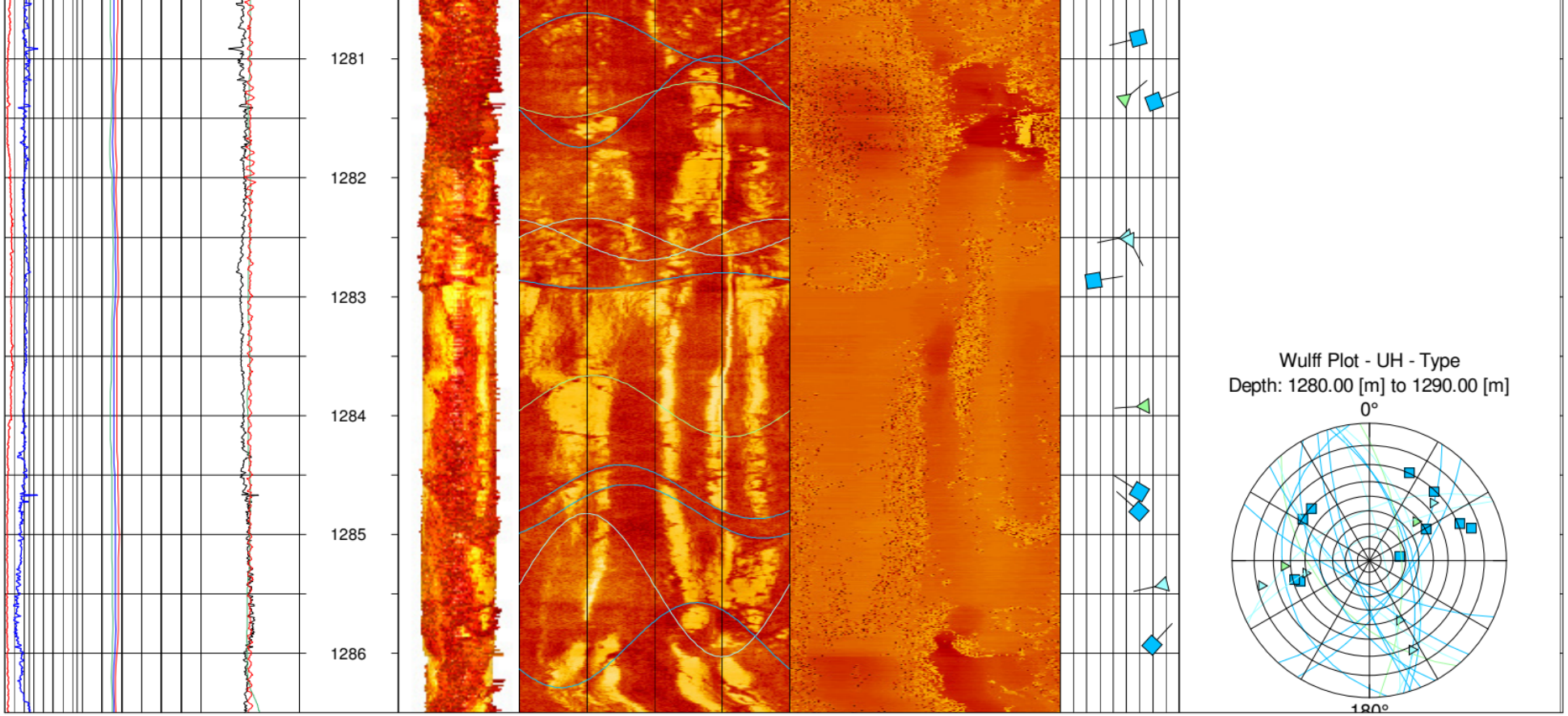
1281
1282
1283
1284
1285
1286
Wulff Plot - UH - Type
Depth: 1280.00 [m] to 1290.00 [m]
0°
180°

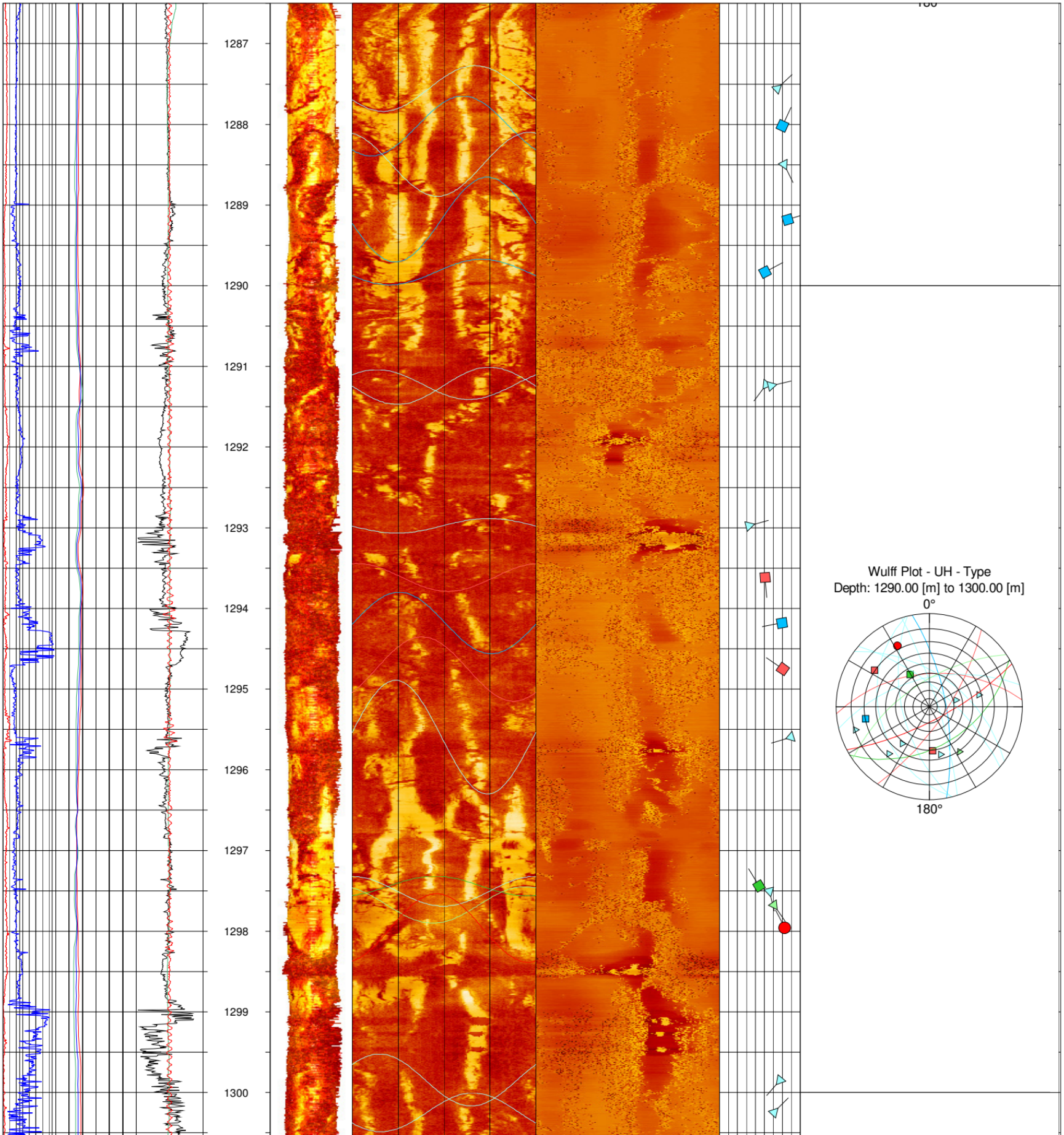
1287
1288
1289
1290
1291
1292
1293
1294
1295
1296
1297
1298
1299
1300
Wulff Plot - UH - Type
Depth: 1290.00 [m] to 1300.00 [m]
0°
180°

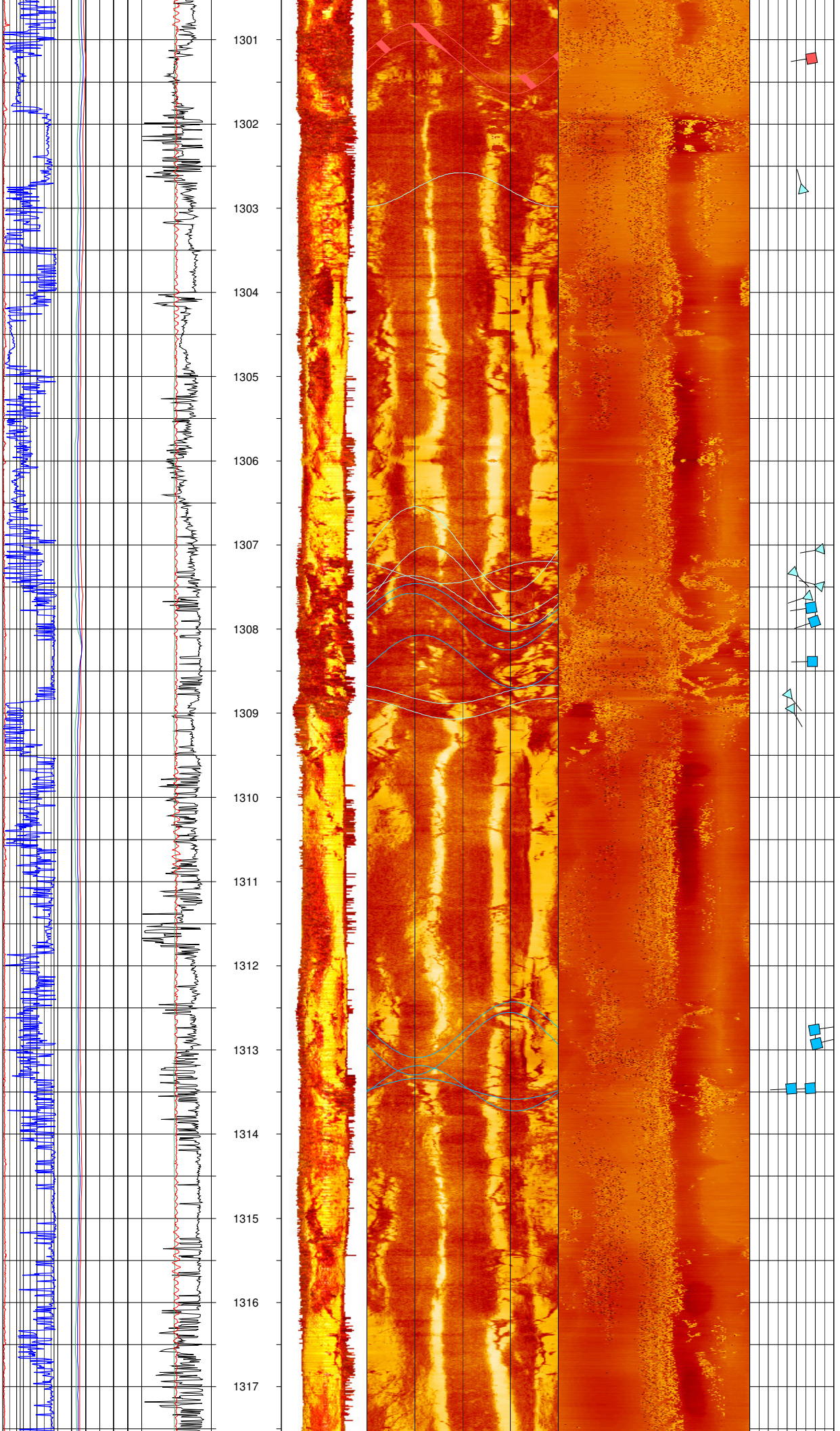
1301
1302
1303
1304
1305
1306
1307
1308
1309
1310
1311
1312
1313
1314
1315
1316
1317

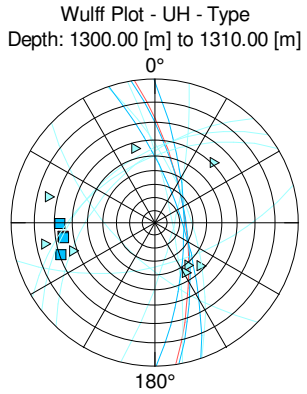
Wulff Plot - UH - Type
Depth: 1300.00 [m] to 1310.00 [m]
0°
180°

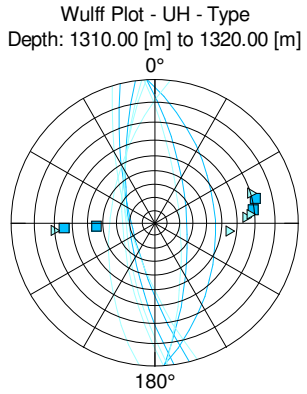
Wulff Plot - UH - Type
Depth: 1310.00 [m] to 1320.00 [m]
0°
180°

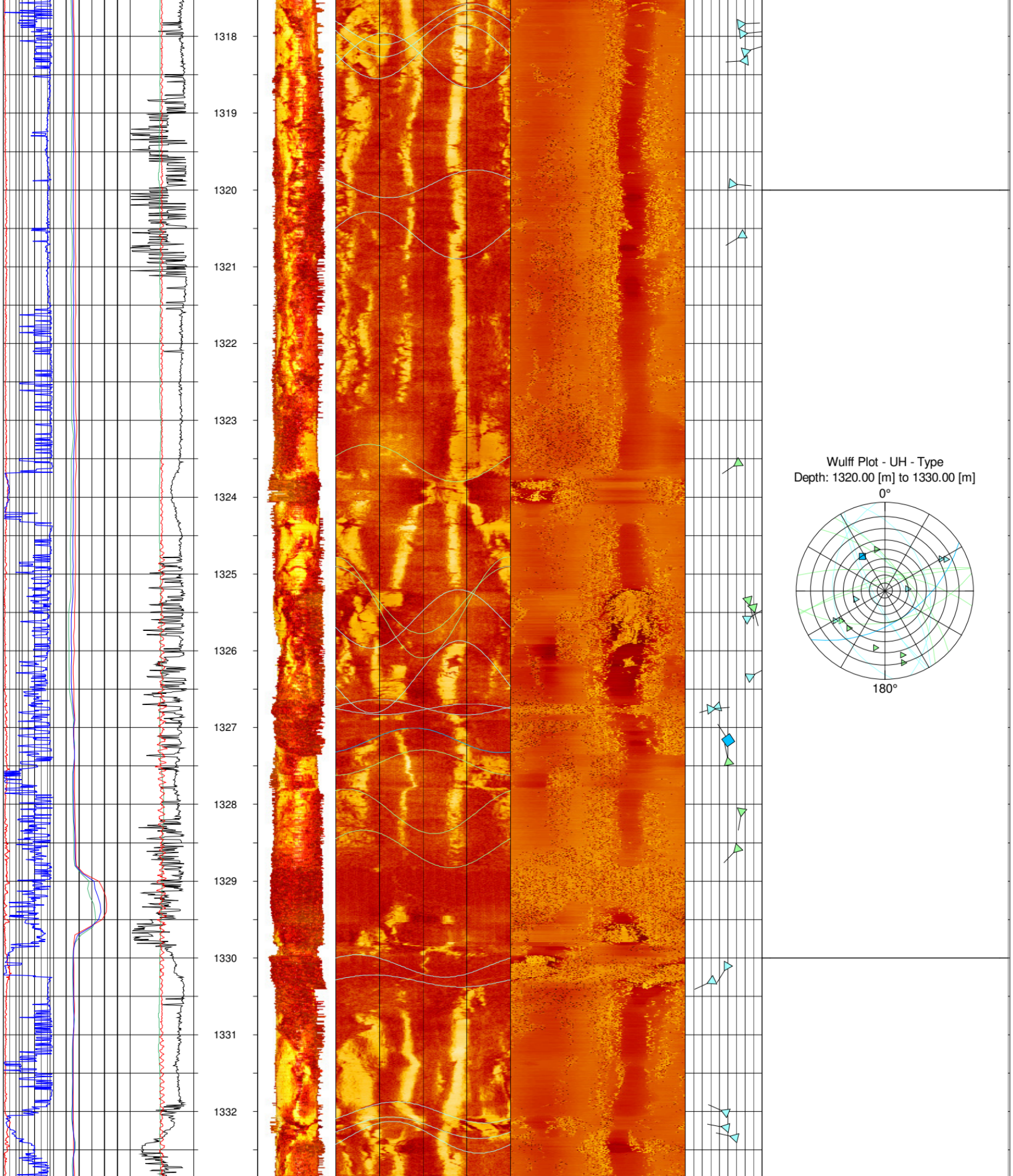
1318
1319
1320
1321
1322
1323
1324
1325
1326
1327
1328
1329
1330
1331
1332
Wulff Plot - UH - Type
Depth: 1320.00 [m] to 1330.00 [m]
0°
180°

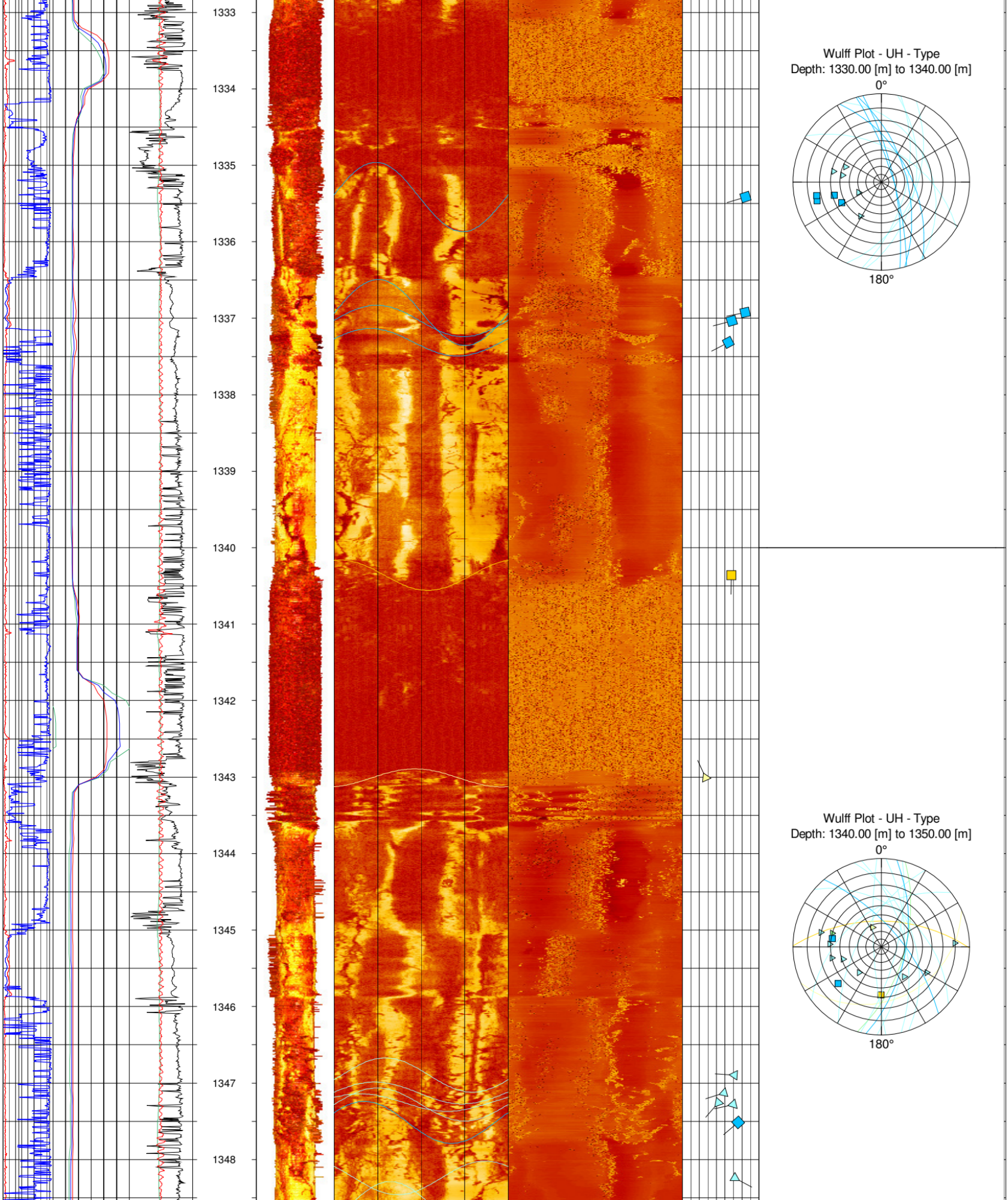
1333
1334
1335
1336
1337
1338
1339
1340
1341
1342
1343
1344
1345
1346
1347
1348
Wulff Plot - UH - Type
Depth: 1330.00 [m] to 1340.00 [m]
0°
180°
Wulff Plot - UH - Type
Depth: 1340.00 [m] to 1350.00 [m]
0°
180°

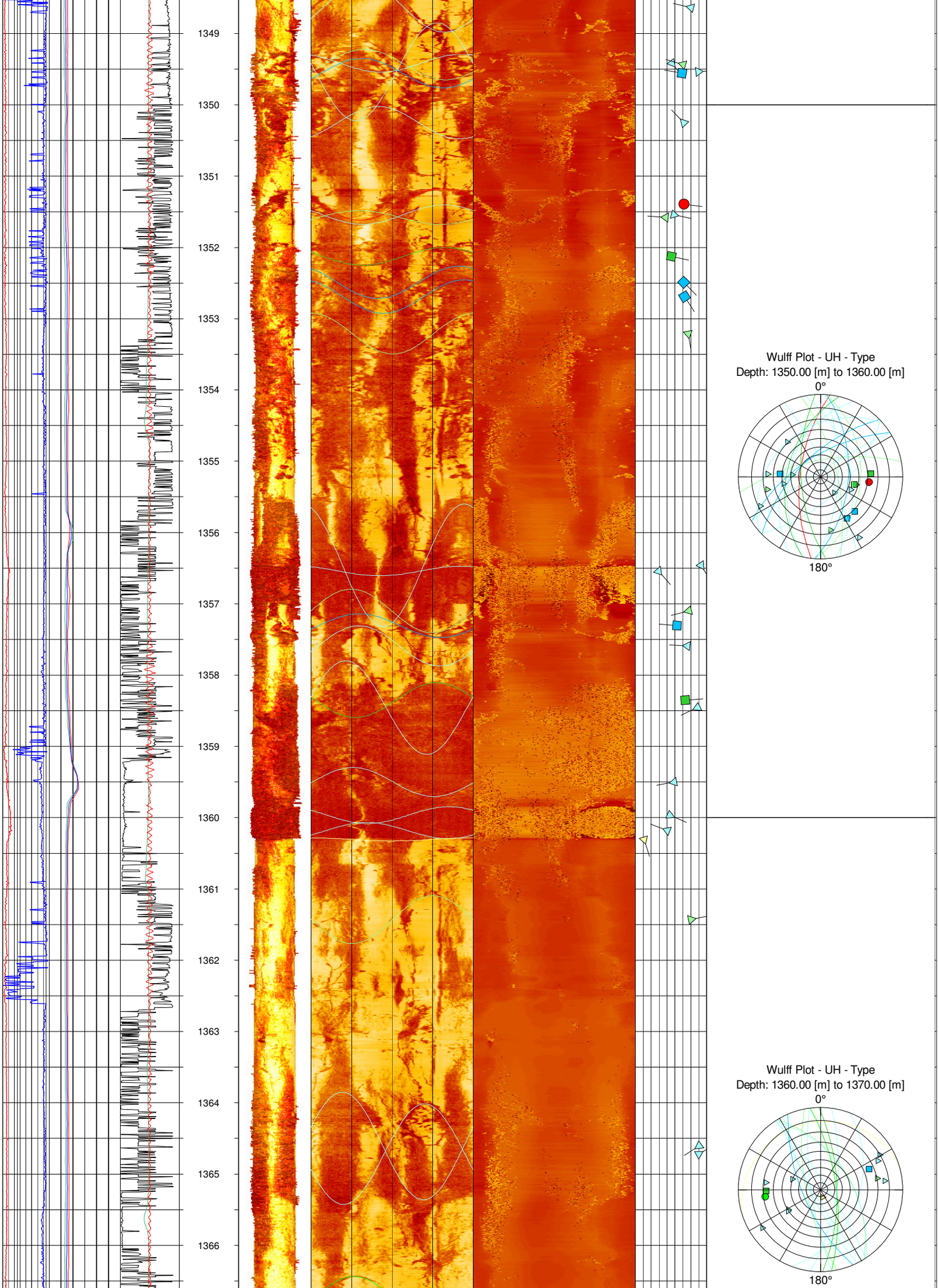
1349
1350
1351
1352
1353
1354
1355
1356
1357
1358
1359
1360
1361
1362
1363
1364
1365
1366
Wulff Plot - UH - Type
Depth: 1350.00 [m] to 1360.00 [m]
0°
180°
Wulff Plot - UH - Type
Depth: 1360.00 [m] to 1370.00 [m]
0°
180°

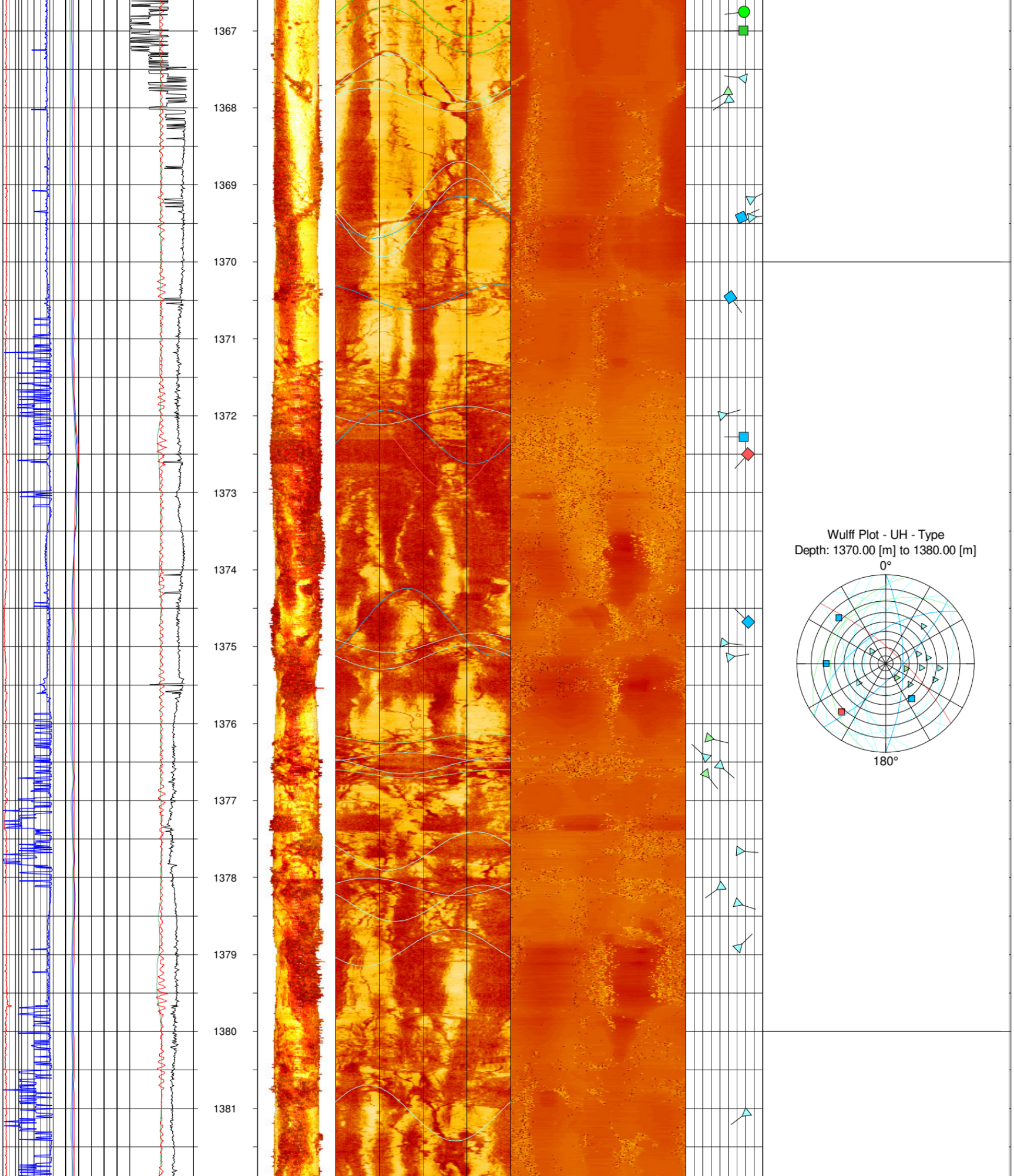
1367
1368
1369
1370
1371
1372
1373
1374
1375
1376
1377
1378
1379
1380
1381
Wulff Plot - UH - Type
Depth: 1370.00 [m] to 1380.00 [m]
0°
180°

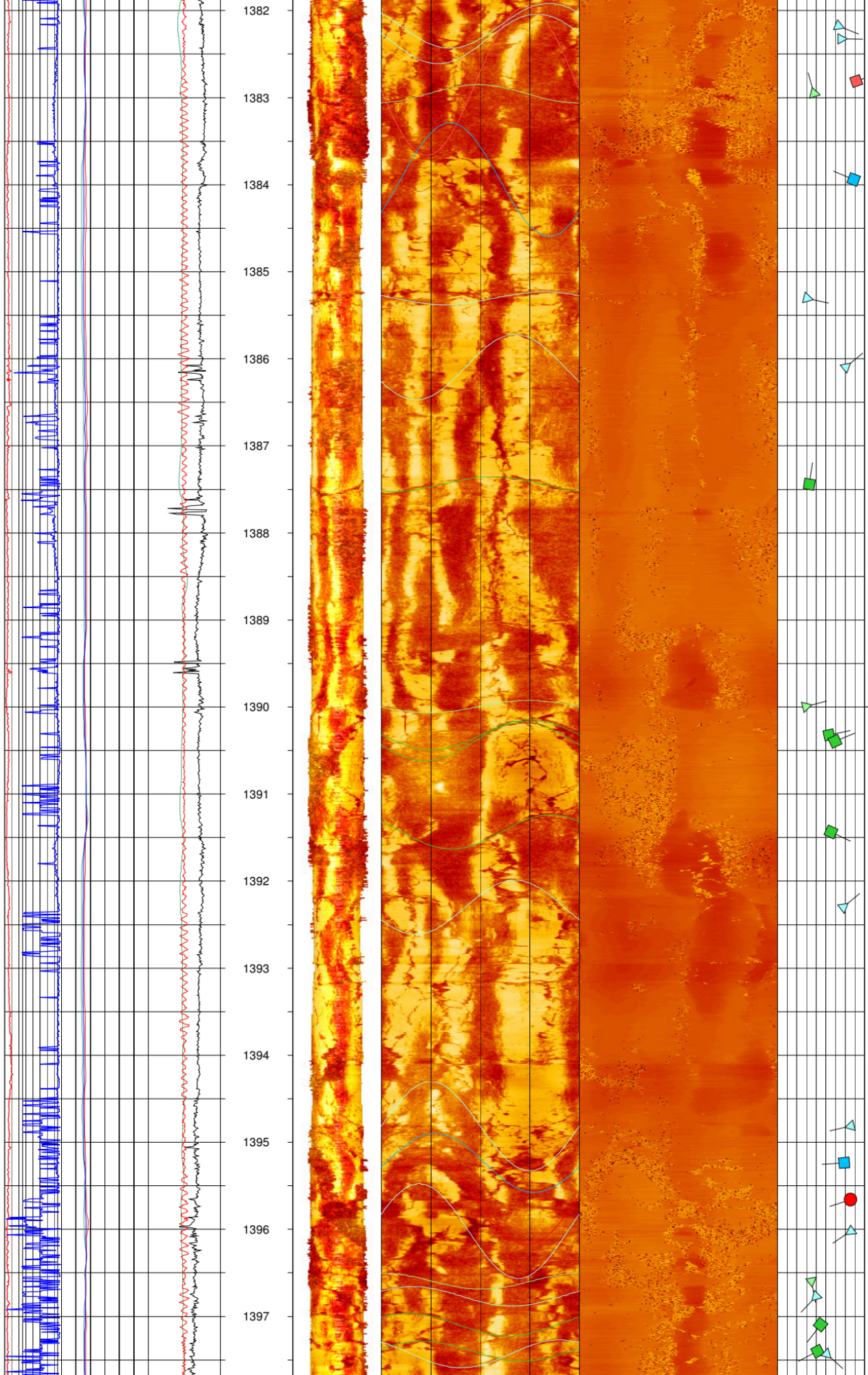
1382
1383
1384
1385
1386
1387
1388
1389
1390
1391
1392
1393
1394
1395
1396
1397

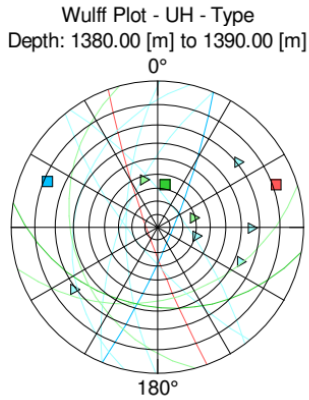
Wulff Plot - UH - Type
Depth: 1380.00 [m] to 1390.00 [m]
0°
180°

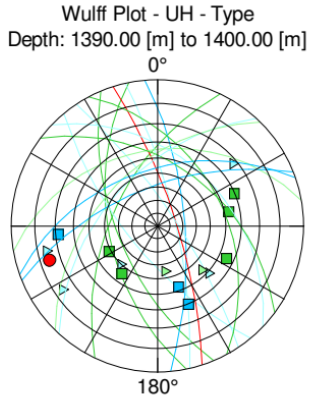
Wulff Plot - UH - Type
Depth: 1390.00 [m] to 1400.00 [m]
0°
180°

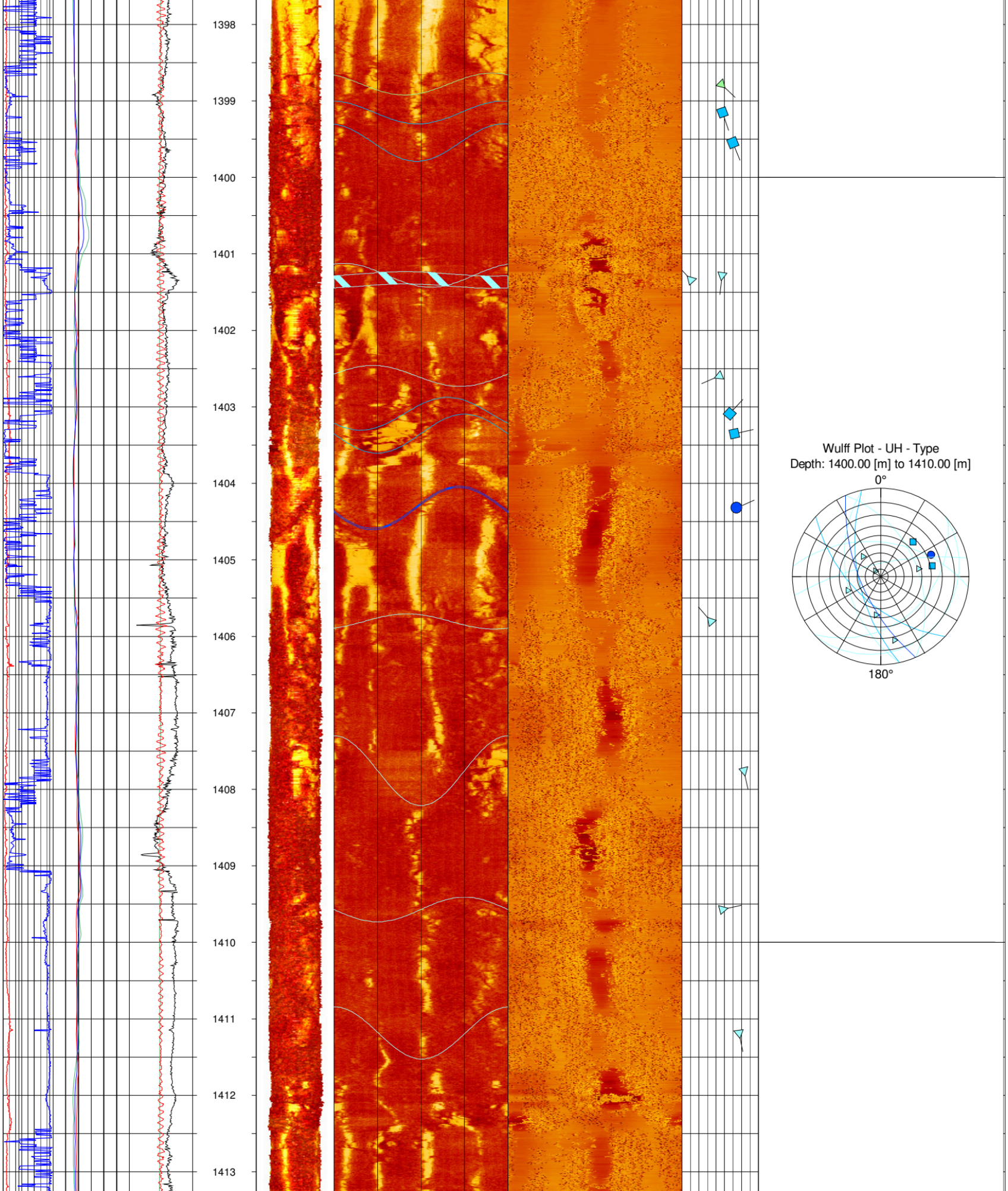
1398
1399
1400
1401
1402
1403
1404
1405
1406
1407
1408
1409
1410
1411
1412
1413
Wulff Plot - UH - Type
Depth: 1400.00 [m] to 1410.00 [m]
0°
180°

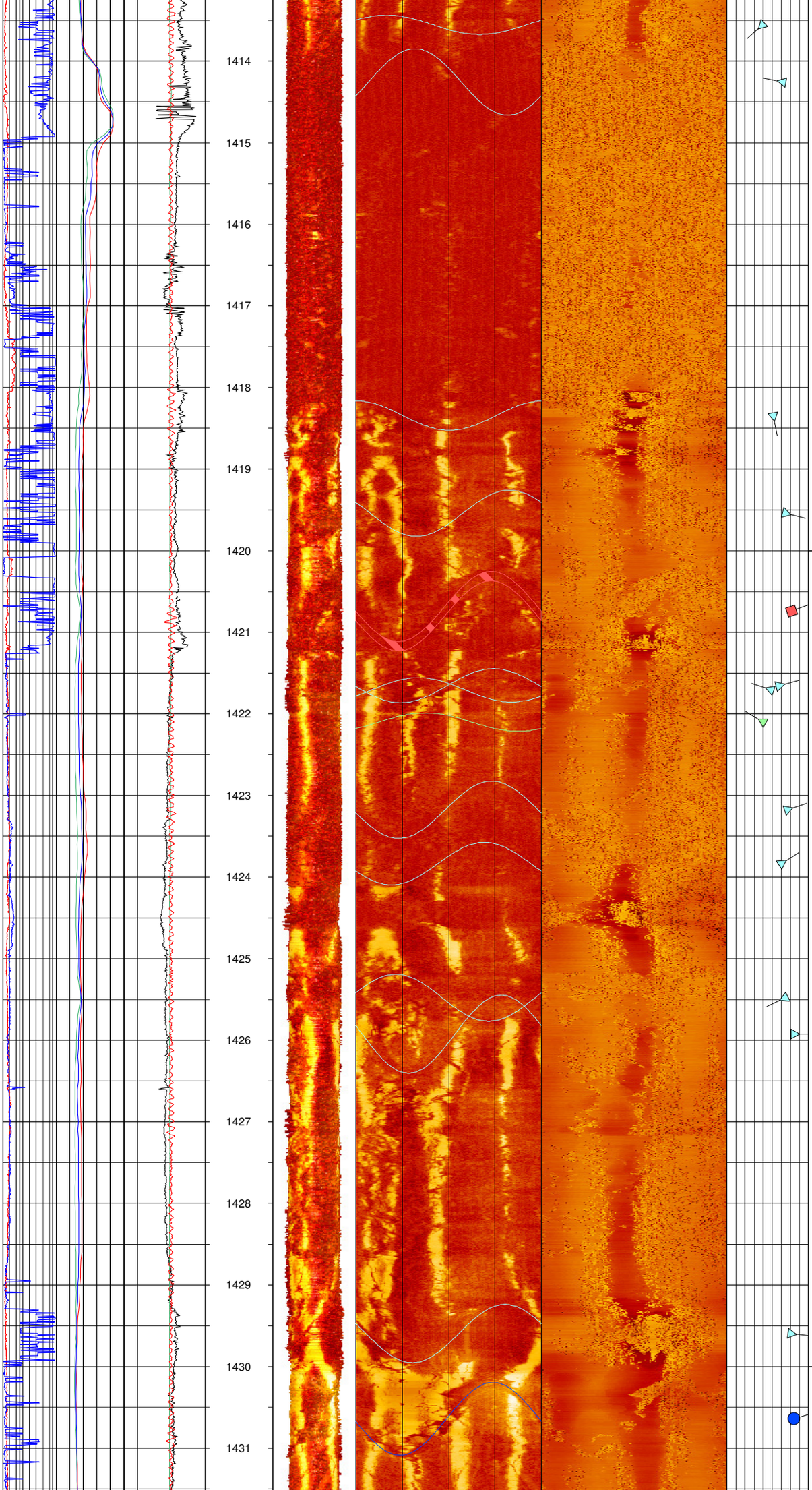

Wulff Plot - UH - Type
Depth: 1410.00 [m] to 1420.00 [m]

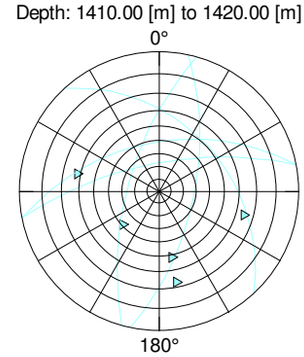

Wulff Plot - UH - Type
Depth: 1420.00 [m] to 1430.00 [m]

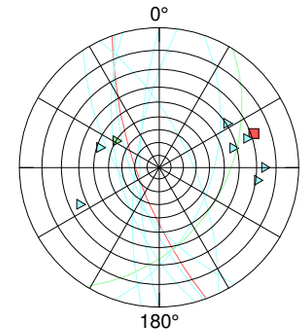

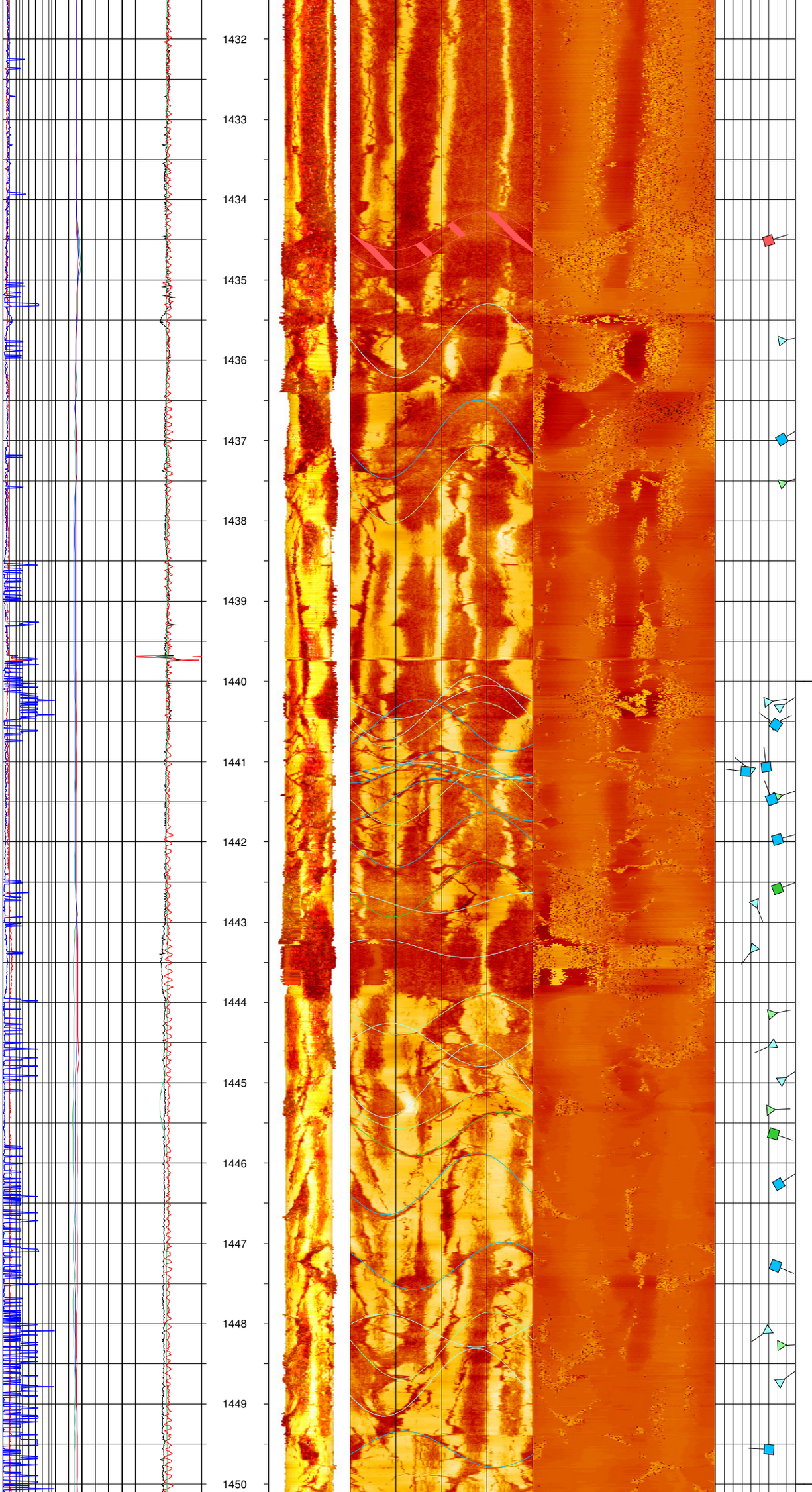

Wulff Plot - UH - Type
Depth: 1430.00 [m] to 1440.00 [m]

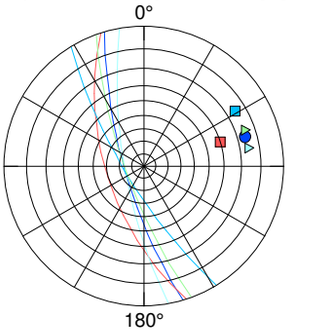

Wulff Plot - UH - Type
Depth: 1440.00 [m] to 1450.00 [m]

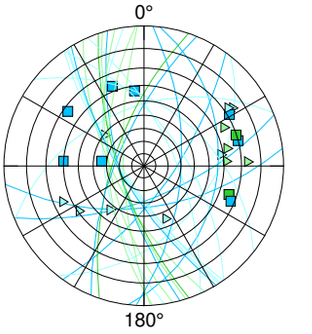

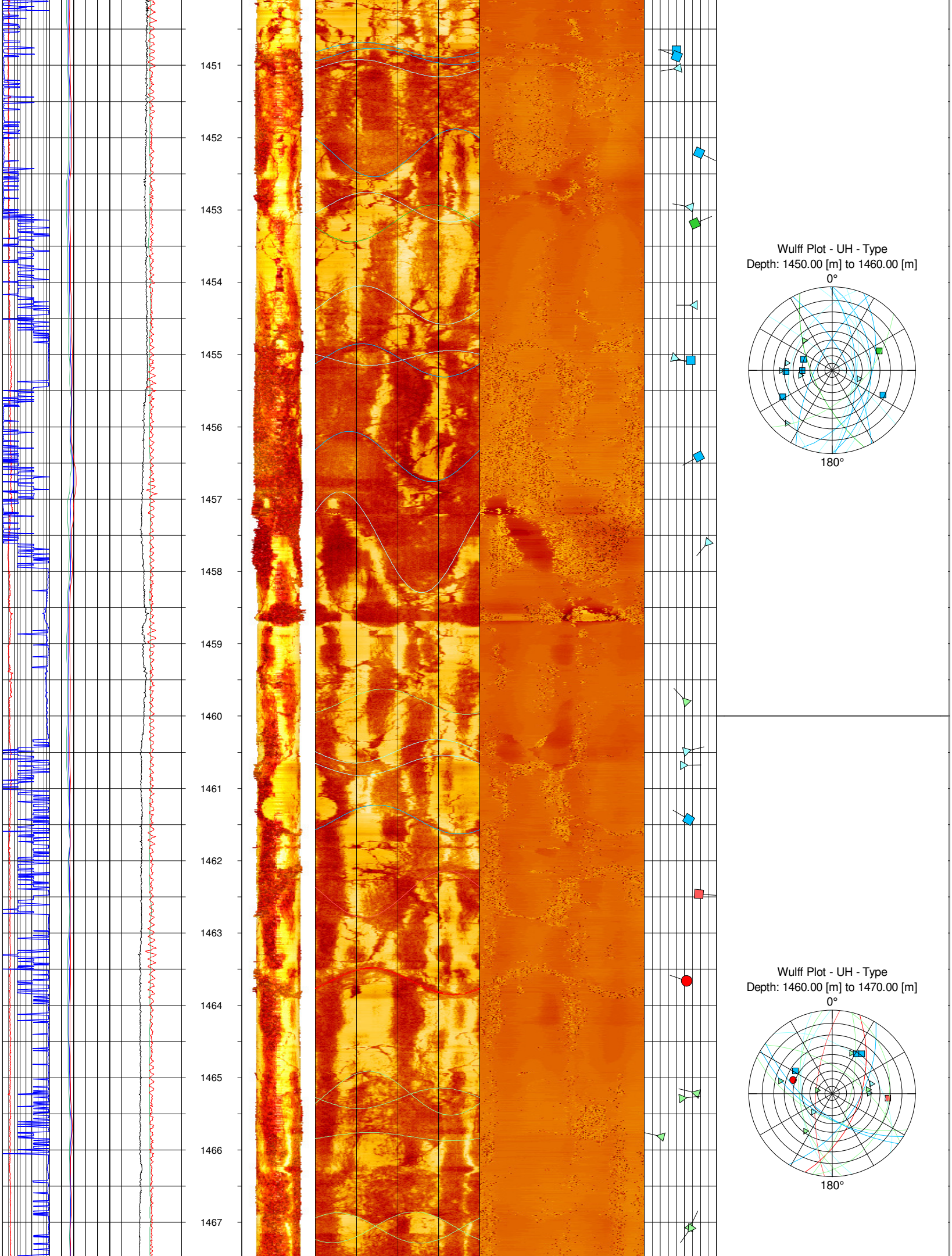
1451
1452
1453
1454
1455
1456
1457
1458
1459
1460
1461
1462
1463
1464
1465
1466
1467
Wulff Plot - UH - Type
Depth: 1450.00 [m] to 1460.00 [m]
0°
180°
Wulff Plot - UH - Type
Depth: 1460.00 [m] to 1470.00 [m]
0°
180°

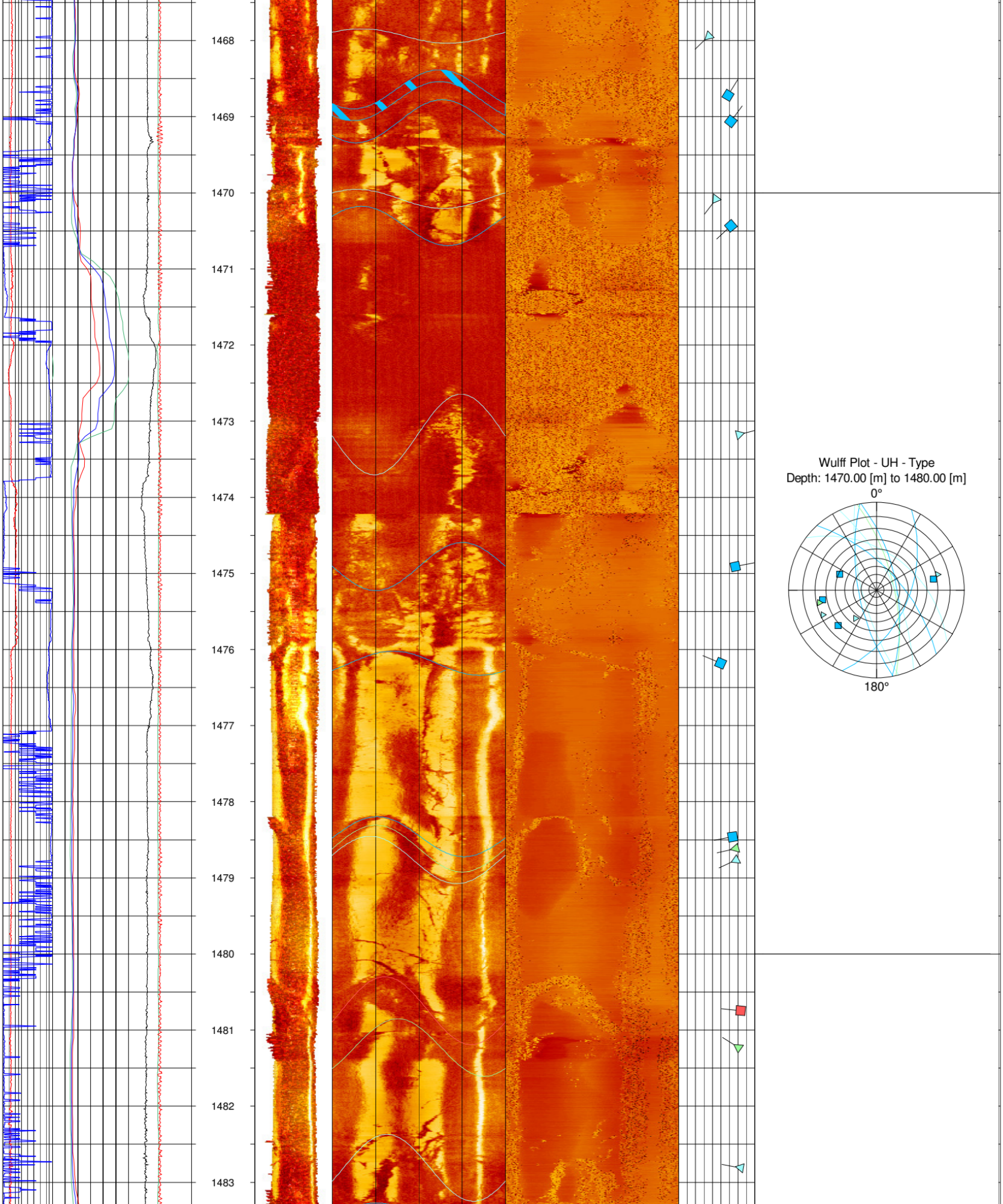
1468
1469
1470
1471
1472
1473
1474
1475
1476
1477
1478
1479
1480
1481
1482
1483
Wulff Plot - UH - Type
Depth: 1470.00 [m] to 1480.00 [m]
0°
180°

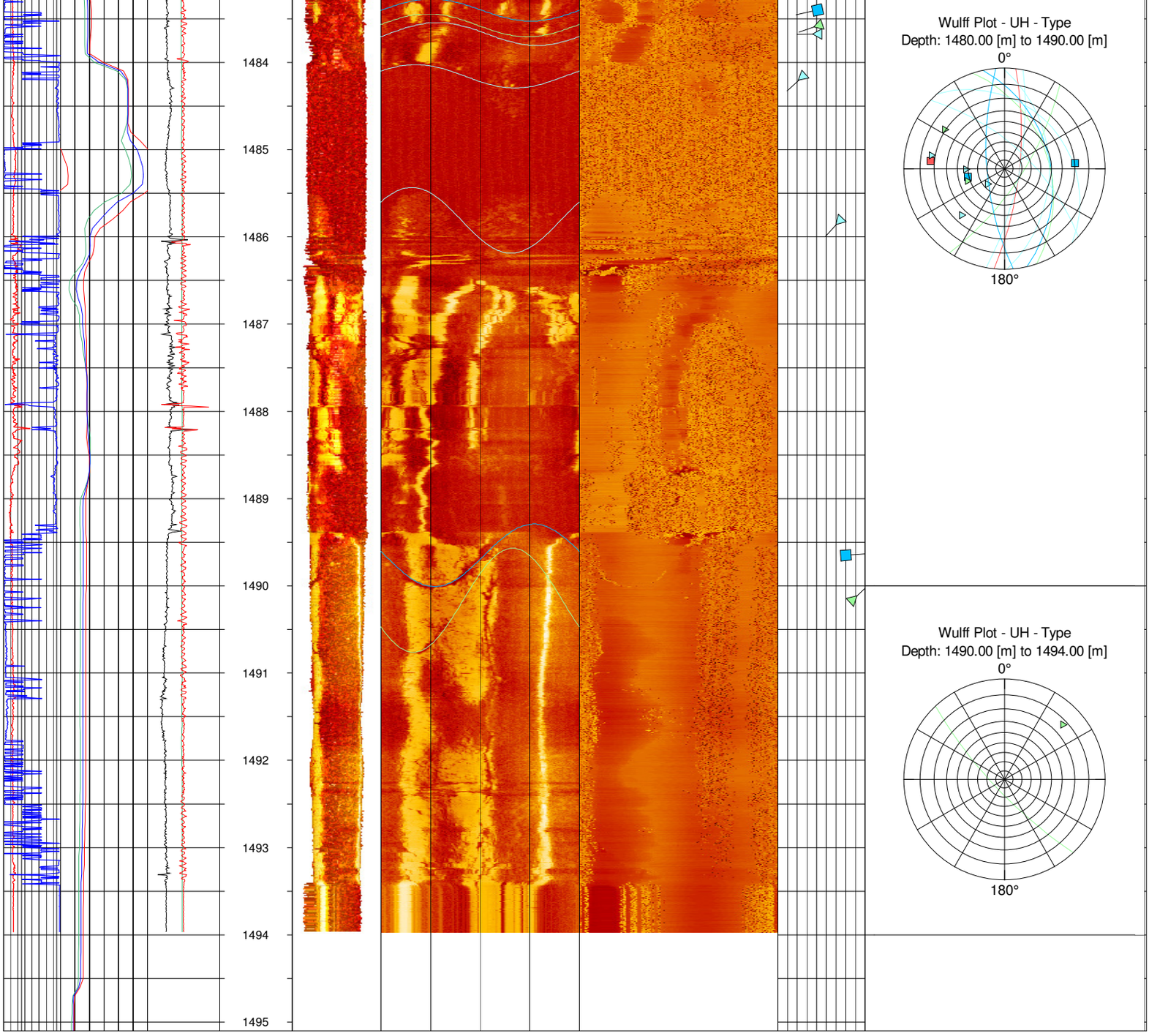
1484
1485
1486
1487
1488
1489
1490
1491
1492
1493
1494
1495
Wulff Plot - UH - Type
Depth: 1480.00 [m] to 1490.00 [m]
0°
180°
Wulff Plot - UH - Type
Depth: 1490.00 [m] to 1494.00 [m]
0°
180°